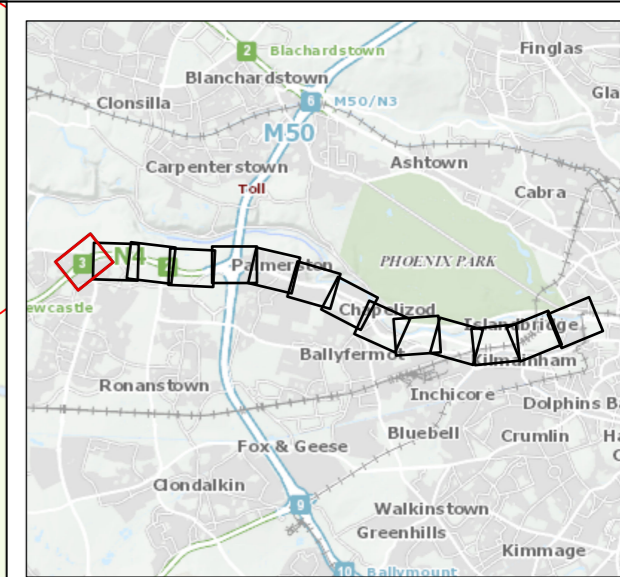
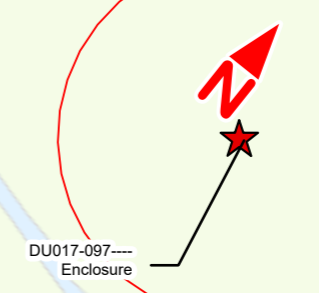
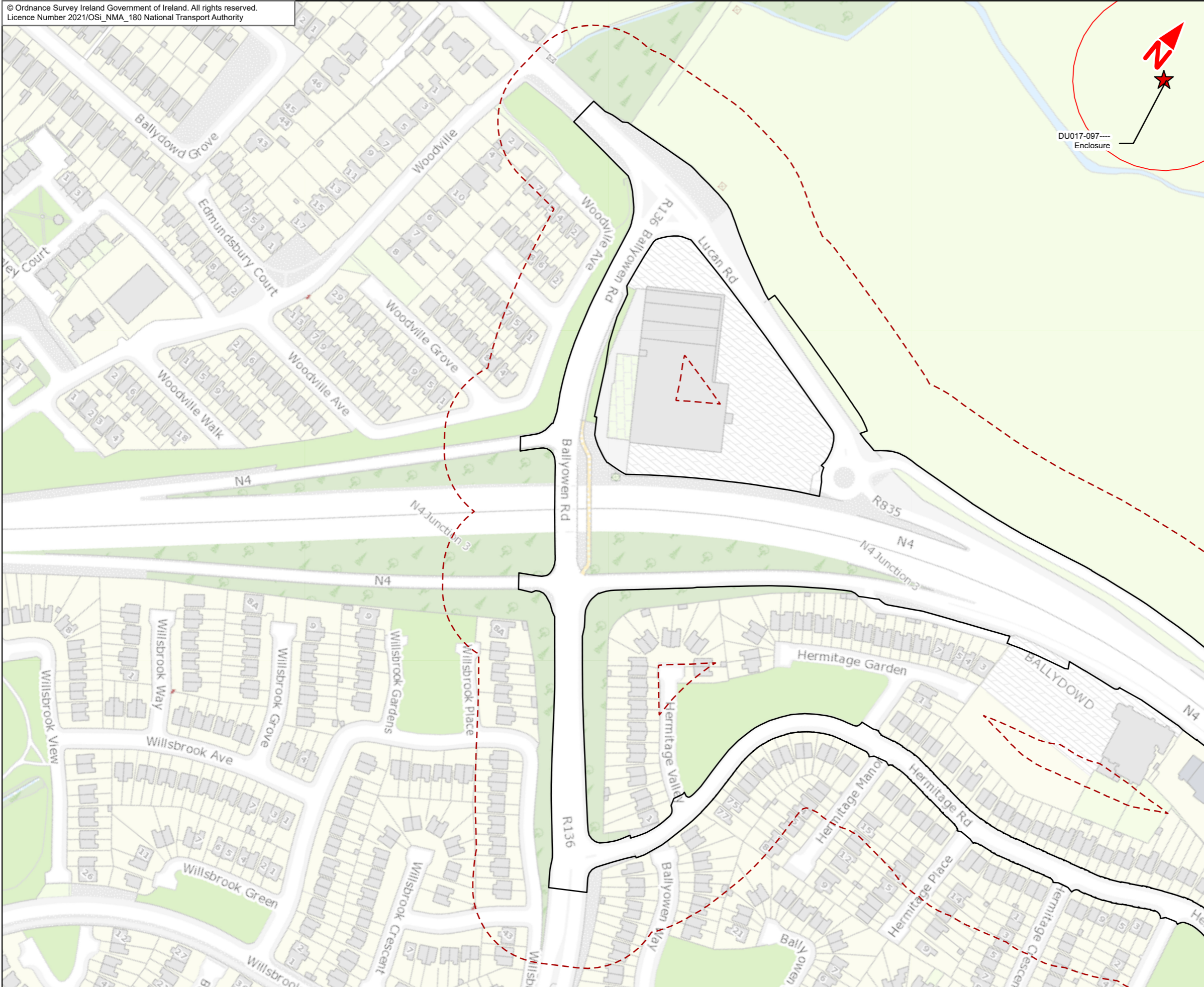


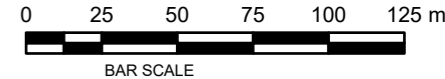
15.1
Archaeological and
Cultural Heritage





- Legend :**
- Lucan to City Centre Core Bus Corridor Scheme
 - 50m Study Area
 - RMP/SMR Sites

This drawing is not to be used in whole or in part other than for the intended purpose and project as defined on this drawing. Contains Irish Public Sector Data licensed under a Creative Commons Attribution 4.0 International (CC BY 4.0) licence. Data downloaded 01/04/21



Disclaimer
a. © National Transport Authority (NTA) 2021. This drawing is confidential and the copyright in it is owned by NTA. This drawing must not be either loaned, copied or otherwise reproduced in whole or in part or used for any purpose without the prior permission of NTA.
b. This drawing is to be used for the design element identified in the title block. Other information shown is to be considered indicative only. The drawing is to be read in conjunction with all other relevant design drawings.
c. O.S. data used for plans are printed under © Ordnance Survey Ireland Government of Ireland. All rights reserved. Licence Number 2021/OSI_NMA_180 National Transport Authority. All elevations are in metres and relate to OSI Geoid Model (OSGM15) Mean Head. All Co-ordinates are in Irish

Transverse Mercator Grid (ITM) as defined by OSI active local GPS station.
d. Information concerning the position of apparatus shown on this drawing is based on drawings supplied by the utility owners and/or the utility works contractor, whilst every care has been taken in the preparation of this drawing, positions should be taken as approximate and are intended for general guidance only and no representation is made by the NTA as to the accuracy, completeness, sufficiency or otherwise of this drawing and the position of the apparatus. The information contained herein does not purport to be comprehensive or final as the apparatus is subject to being altered and/or superceded. Recipients should not rely on this information. Any liabilities are hereby expressly disclaimed.

e. The information contained herein has been provided by the NTA but does not purport to be comprehensive or final. Recipients should not rely on the information. Neither the NTA nor any of its directors, officers, employees, agents, stakeholders or advisers make any representation or warranty as to, or accept any liability or responsibility in relation to, the adequacy, accuracy, reasonableness or completeness of the information provided as part of this document or any matter on which the information is based (including but not limited to loss or damage arising as a result of reliance by recipients on the information or any part of it. Any liabilities are hereby expressly disclaimed.



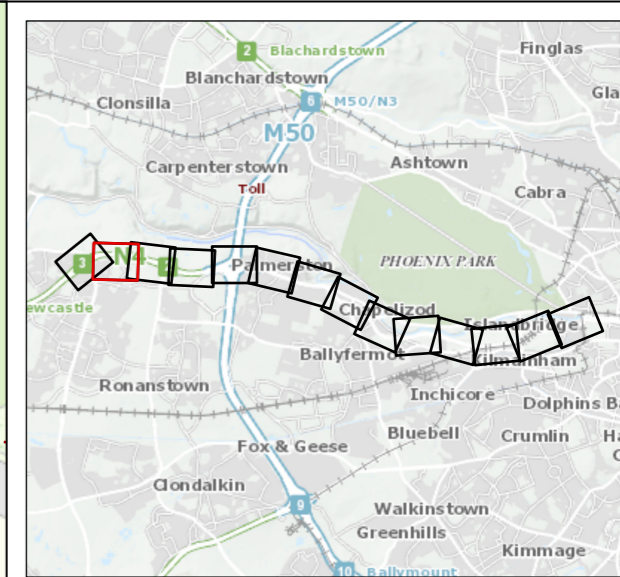
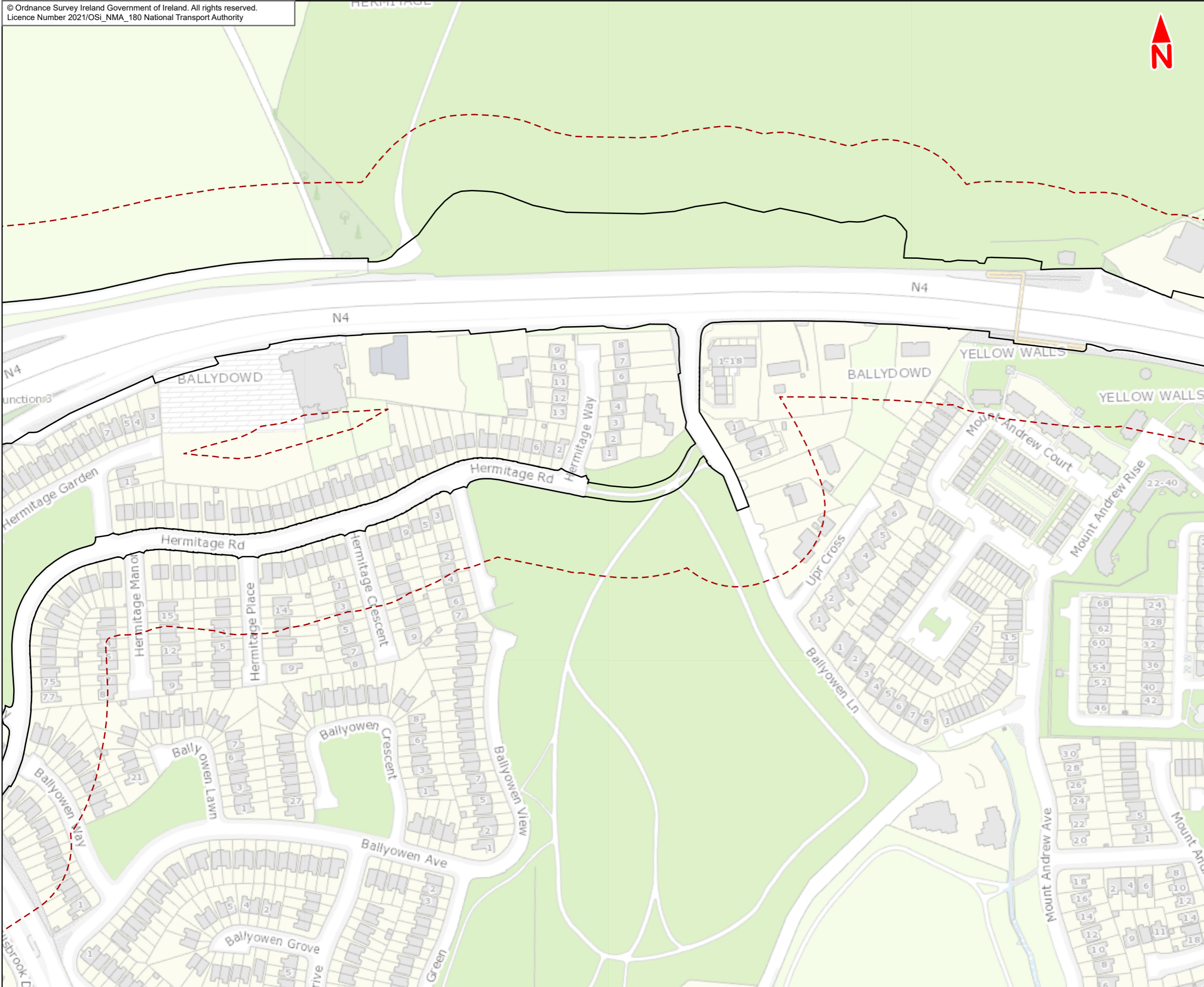
| Rev | Date | Drn | Chk'd | App'd | Description |
|-----|--------|-----|-------|-------|------------------------------|
| M01 | Sep 22 | FG | PW | DK | ISSUE FOR PHASE 4 : PLANNING |

Client: **NTA**
Udarás Náisiúnta Iompair
National Transport Authority

Consultant: **JACOBS ARUP SYSTRA**

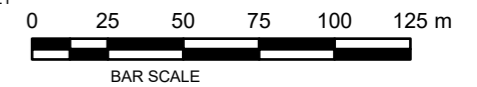
Date: 29/09/2022 | Scale @ A3: 1:2,500
 Drawn: FG | Checked: PW | Approved: DK
 Project Code: BCIDE | Originator Code: JAC | QMS Code:

| | | | | |
|--|-----------------------|-----------|----------|--|
| Programme Title: BUSCONNECTS DUBLIN CORE BUS CORRIDORS INFRASTRUCTURE WORKS | | | | |
| Drawing Title: Lucan to City Centre Core Bus Corridor Scheme Figure 15.1 Archaeological & Cultural Heritage | | | | |
| Drawing File Name: BCIDE-JAC-ENV_HR-0006_XX_00-DR-GG-0001 | Sheet Number: 1 of 14 | Status: A | Rev: M01 | |



Legend :
 ——— Lucan to City Centre Core Bus Corridor Scheme
 - - - - - 50m Study Area

This drawing is not to be used in whole or in part other than for the intended purpose and project as defined on this drawing. Contains Irish Public Sector Data licensed under a Creative Commons Attribution 4.0 International (CC BY 4.0) licence. Data downloaded 01/04/21



Disclaimer
 a. © National Transport Authority (NTA) 2021. This drawing is confidential and the copyright in it is owned by NTA. This drawing must not be either loaned, copied or otherwise reproduced in whole or in part or used for any purpose without the prior permission of NTA.
 b. This drawing is to be used for the design element identified in the title block. Other information shown is to be considered indicative only. The drawing is to be read in conjunction with all other relevant design drawings.
 c. O.S. data used for plans are printed under © Ordnance Survey Ireland Government of Ireland. All rights reserved. Licence Number 2021/OSI_NMA_180 National Transport Authority. All elevations are in metres and relate to OSi Geoid Model (OSGM15) Mean Head. All Co-ordinates are in Irish

Transverse Mercator Grid (ITM) as defined by OSi active local GPS station.
 d. Information concerning the position of apparatus shown on this drawing is based on drawings supplied by the utility owners and/or the utility works contractor, whilst every care has been taken in the preparation of this drawing, positions should be taken as approximate and are intended for general guidance only and no representation is made by the NTA as to the accuracy, completeness, sufficiency or otherwise of this drawing and the position of the apparatus. The information contained herein does not purport to be comprehensive or final as the apparatus is subject to being altered and/or superseded. Recipients should not rely on this information. Any liabilities are hereby expressly disclaimed.

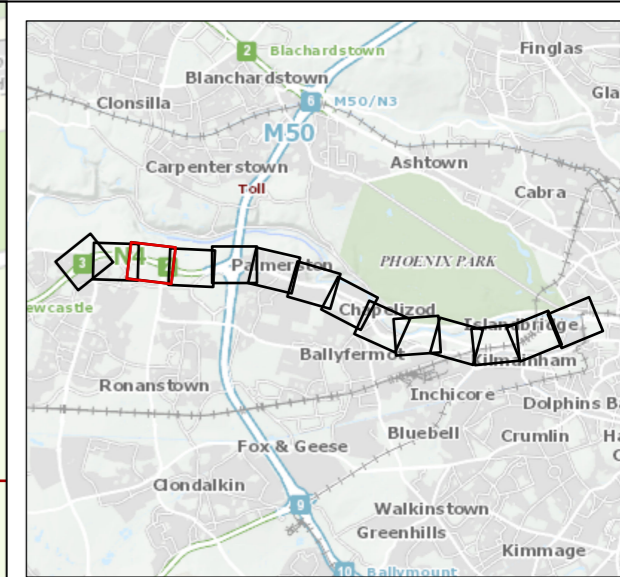
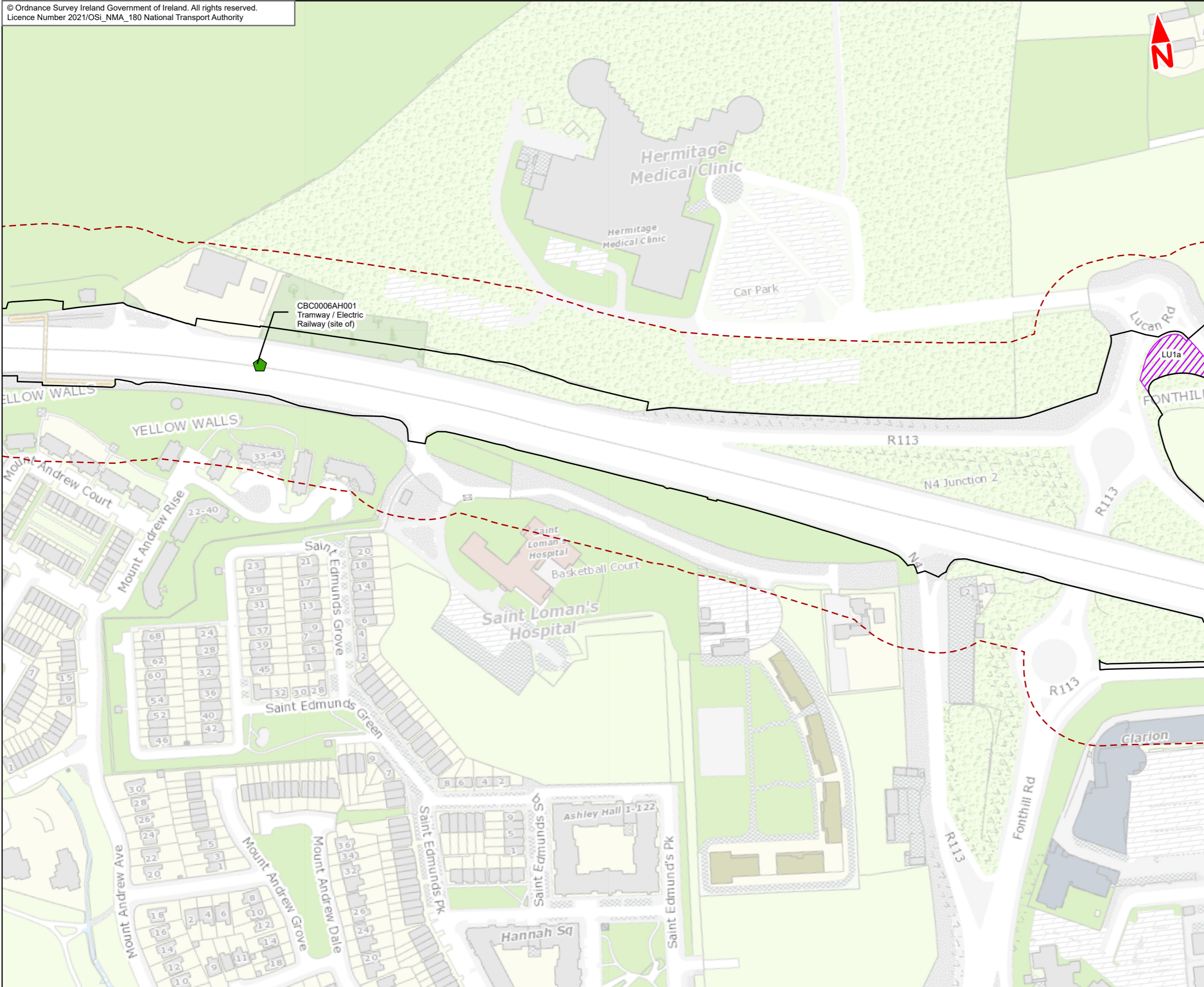
e. The information contained herein has been provided by the NTA but does not purport to be comprehensive or final. Recipients should not rely on the information. Neither the NTA nor any of its directors, officers, employees, agents, stakeholders or advisers make any representation or warranty as to, or accept any liability or responsibility in relation to, the adequacy, accuracy, reasonableness or completeness of the information provided as part of this document or any matter on which the information is based (including but not limited to loss or damage arising as a result of reliance by recipients on the information or any part of it. Any liabilities are hereby expressly disclaimed.



| Rev | Date | Drn | Chk'd | App'd | Description |
|-----|--------|-----|-------|-------|------------------------------|
| M01 | Sep 22 | FG | PW | DK | ISSUE FOR PHASE 4 : PLANNING |

| | | | | |
|--|------------------------|---|---------------|----------------|
| Client NTA Udarás Náisiúnta Iompair National Transport Authority | | Consultant JACOBS ARUP SYSTRA | | |
| Date 29/09/2022 | Scale @ A3 1:2,500 | Drawn FG | Checked PW | Approved DK |
| Project Code BCIDE | Originator Code JAC | QMS Code | | |

| | | | | |
|---|-------------------------|-------------|------------|--|
| Programme Title BUSCONNECTS DUBLIN CORE BUS CORRIDORS INFRASTRUCTURE WORKS | | | | |
| Drawing Title Lucan to City Centre Core Bus Corridor Scheme Figure 15.1 Archaeological & Cultural Heritage | | | | |
| Drawing File Name BCIDE-JAC-ENV_HR-0006_XX_00-DR-GG-0002 | Sheet Number 2 of 14 | Status A | Rev M01 | |



- Legend :**
- Lucan to City Centre Core Bus Corridor Scheme
 - 50m Study Area
 - Archaeological Heritage (AH) Sites
 - Construction Compounds

This drawing is not to be used in whole or in part other than for the intended purpose and project as defined on this drawing. Contains Irish Public Sector Data licensed under a Creative Commons Attribution 4.0 International (CC BY 4.0) licence. Data downloaded 01/04/21



Disclaimer
 a. © National Transport Authority (NTA) 2021. This drawing is confidential and the copyright in it is owned by NTA. This drawing must not be either loaned, copied or otherwise reproduced in whole or in part or used for any purpose without the prior permission of NTA.
 b. This drawing is to be used for the design element identified in the titleblock. Other information shown is to be considered indicative only. The drawing is to be read in conjunction with all other relevant design drawings.
 c. O.S. data used for plans are printed under © Ordnance Survey Ireland Government of Ireland. All rights reserved. Licence Number 2021/OSI_NMA_180 National Transport Authority. All elevations are in metres and relate to OSI Geoid Model (OSGM15) Mean Head. All Co-ordinates are in Irish Transverse Mercator Grid (ITM) as defined by OSI active local GPS station.
 d. Information concerning the position of apparatus shown on this drawing is based on drawings supplied by the utility owners and/or the utility works contractor, whilst every care has been taken in the preparation of this drawing, positions should be taken as approximate and are intended for general guidance only and no representation is made by the NTA as to the accuracy, completeness, sufficiency or otherwise of this drawing and the position of the apparatus. The information contained herein does not purport to be comprehensive or final as the apparatus is subject to being altered and/or superseded. Recipients should not rely on this information. Any liabilities are hereby expressly disclaimed.
 e. The information contained herein has been provided by the NTA but does not purport to be comprehensive or final. Recipients should not rely on the information. Neither the NTA nor any of its directors, officers, employees, agents, stakeholders or advisers make any representation or warranty as to, or accept any liability or responsibility in relation to, the adequacy, accuracy, reasonableness or completeness of the information provided as part of this document or any matter on which the information is based (including but not limited to loss or damage arising as a result of reliance by recipients on the information or any part of it. Any liabilities are hereby expressly disclaimed.



| Rev | Date | Drn | Chk'd | App'd | Description |
|-----|--------|-----|-------|-------|------------------------------|
| M01 | Sep 22 | FG | PW | DK | ISSUE FOR PHASE 4 : PLANNING |

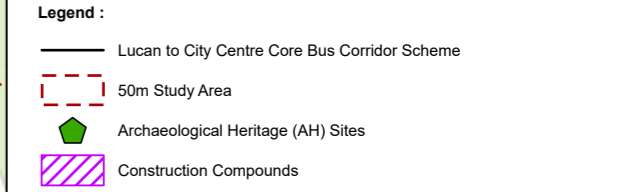
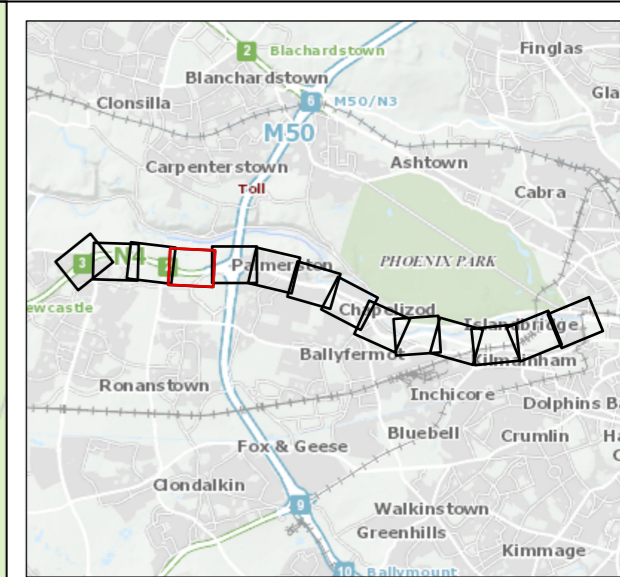
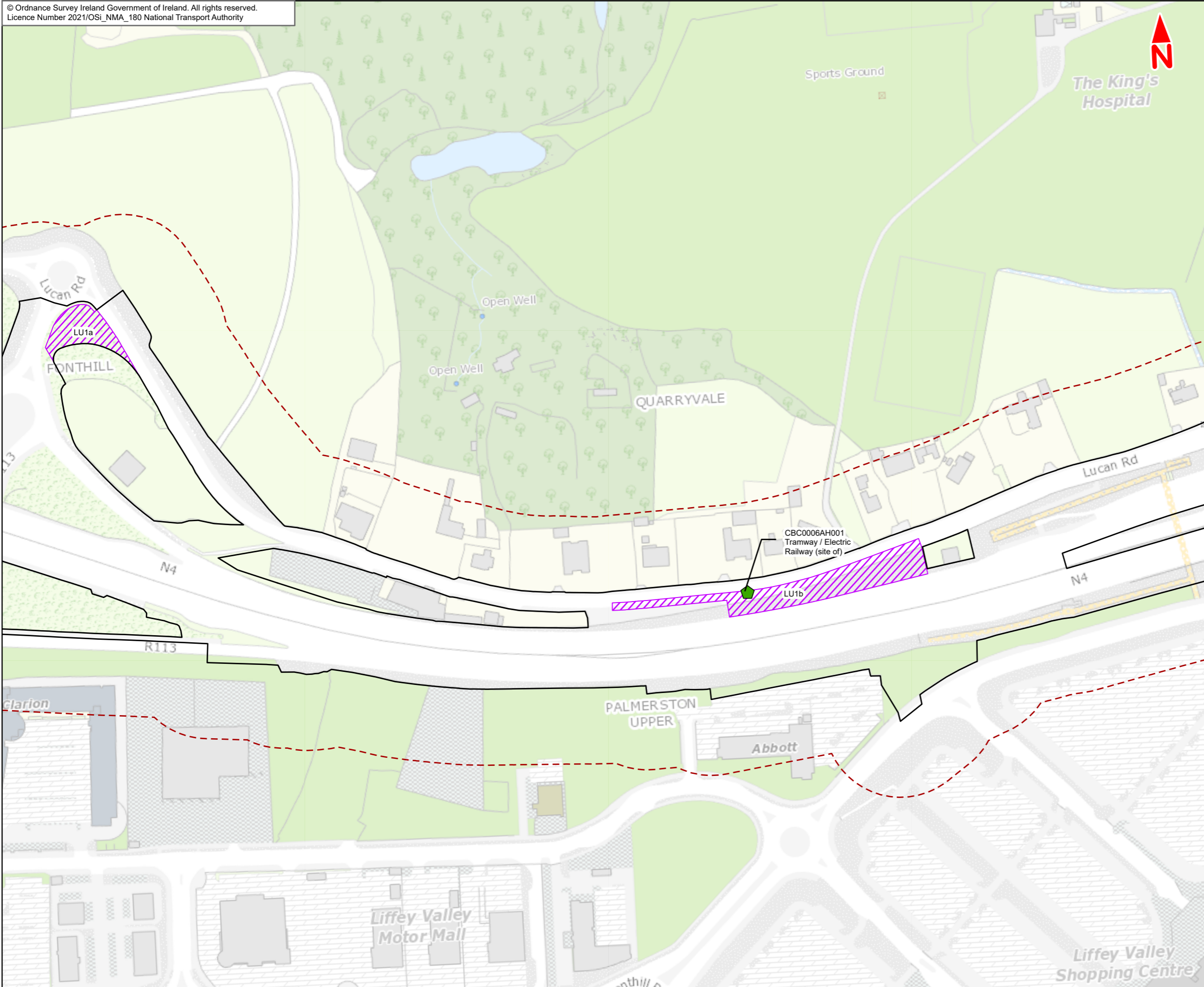
Client: **NTA**
Udarás Náisiúnta Iompair
National Transport Authority

Consultant: **JACOBS ARUP SYSTRA**

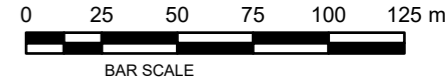
Date: 29/09/2022 | Scale @ A3: 1:2,500
 Project Code: BCIDE | Originator Code: JAC

Drawn: FG | Checked: PW | Approved: DK

| | | | |
|--|-----------------------|-----------|----------|
| Programme Title: BUSCONNECTS DUBLIN CORE BUS CORRIDORS INFRASTRUCTURE WORKS | | | |
| Drawing Title: Lucan to City Centre Core Bus Corridor Scheme Figure 15.1 Archaeological & Cultural Heritage | | | |
| Drawing File Name: BCIDE-JAC-ENV_HR-0006_XX_00-DR-GG-0003 | Sheet Number: 3 of 14 | Status: A | Rev: M01 |



This drawing is not to be used in whole or in part other than for the intended purpose and project as defined on this drawing. Contains Irish Public Sector Data licensed under a Creative Commons Attribution 4.0 International (CC BY 4.0) licence. Data downloaded 01/04/21



Disclaimer
a. © National Transport Authority (NTA) 2021. This drawing is confidential and the copyright in it is owned by NTA. This drawing may not be reproduced, copied or otherwise reproduced in whole or in part or used for any purpose without the prior permission of NTA.
b. This drawing is to be used for the design element identified in the title block. Other information shown is to be considered indicative only. The drawing is to be read in conjunction with all other relevant design drawings.
c. O.S. data used for plans are printed under © Ordnance Survey Ireland Government of Ireland. All rights reserved. Licence Number 2021/OSI_NMA_180 National Transport Authority. All elevations are in metres and relate to OSI Geoid Model (OSGM15) Mean Head. All Co-ordinates are in Irish

Transverse Mercator Grid (ITM) as defined by OSI active local GPS station.
d. Information concerning the position of apparatus shown on this drawing is based on drawings supplied by the utility owners and/or the utility works contractor, whilst every care has been taken in the preparation of this drawing, positions should be taken as approximate and are intended for general guidance only and no representation is made by the NTA as to the accuracy, completeness, sufficiency or otherwise of this drawing and the position of the apparatus. The information contained herein does not purport to be comprehensive or final as the apparatus is subject to being altered and/or superseded. Recipients should not rely on this information. Any liabilities are hereby expressly disclaimed.

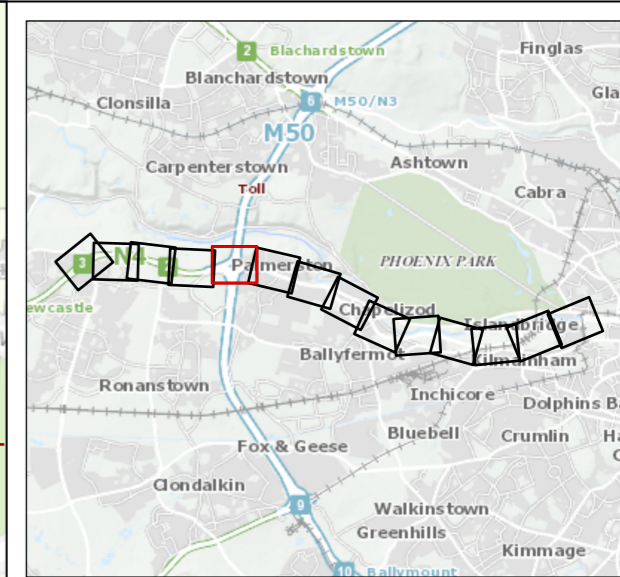
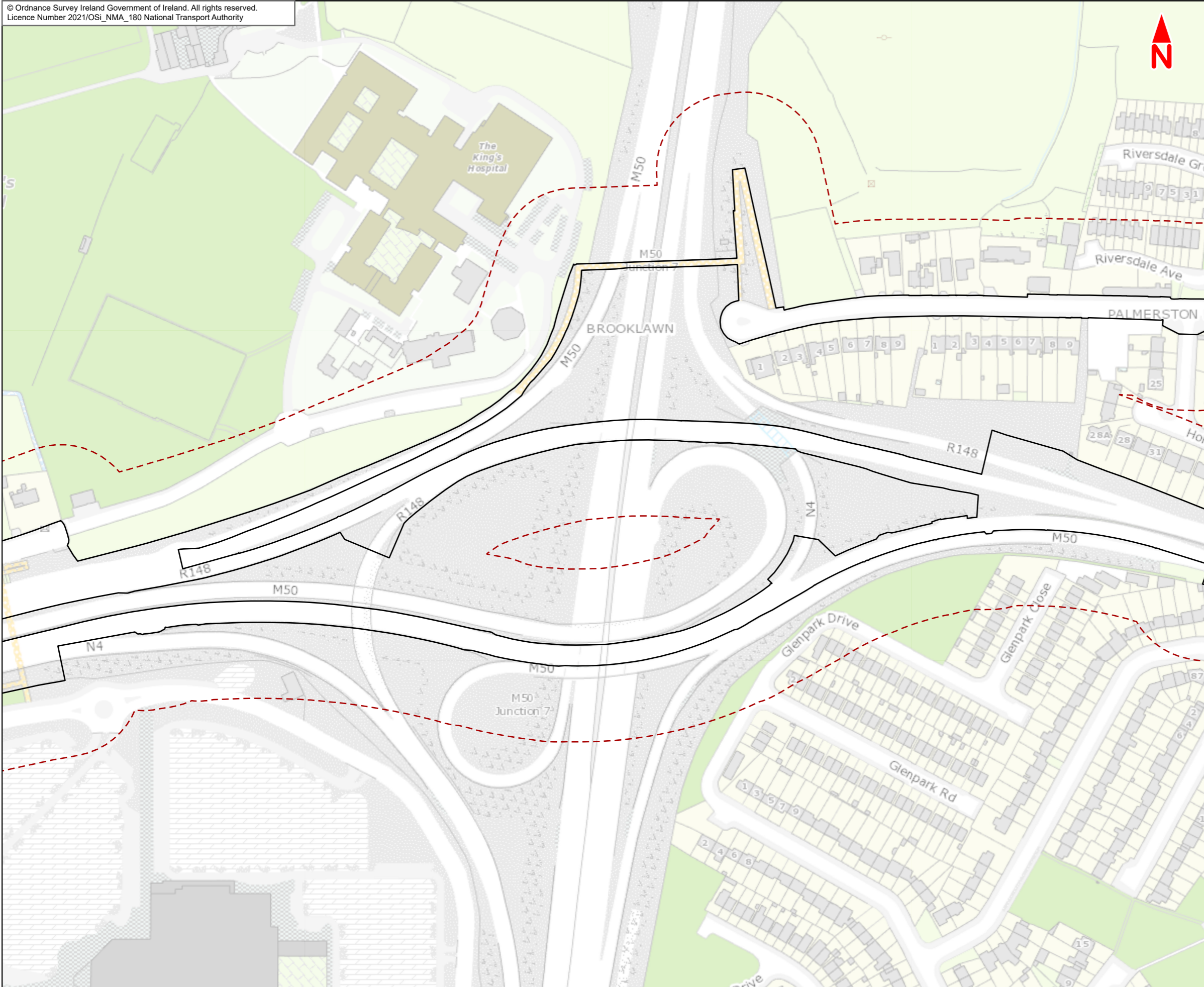
e. The information contained herein has been provided by the NTA but does not purport to be comprehensive or final. Recipients should not rely on the information. Neither the NTA nor any of its directors, officers, employees, agents, stakeholders or advisers make any representation or warranty as to, or accept any liability or responsibility in relation to, the adequacy, accuracy, reasonableness or completeness of the information provided as part of this document or any matter on which the information is based (including but not limited to loss or damage arising as a result of reliance by recipients on the information or any part of it. Any liabilities are hereby expressly disclaimed.



| Rev | Date | Drn | Chk'd | App'd | Description |
|-----|--------|-----|-------|-------|------------------------------|
| M01 | Sep 22 | FG | PW | DK | ISSUE FOR PHASE 4 : PLANNING |
| | | | | | |
| | | | | | |
| | | | | | |

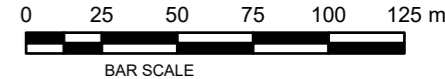
| | | | | |
|--|------------------------|---|---------------|----------------|
| Client NTA Udarás Náisiúnta Iompair National Transport Authority | | Consultant JACOBS ARUP SYSTRA | | |
| Date 29/09/2022 | Scale @ A3 1:2,500 | Drawn FG | Checked PW | Approved DK |
| Project Code BCIDE | Originator Code JAC | QMS Code | | |

| | | | | |
|---|-------------------------|-------------|------------|--|
| Programme Title BUSCONNECTS DUBLIN CORE BUS CORRIDORS INFRASTRUCTURE WORKS | | | | |
| Drawing Title Lucan to City Centre Core Bus Corridor Scheme Figure 15.1 Archaeological & Cultural Heritage | | | | |
| Drawing File Name BCIDE-JAC-ENV_HR-0006_XX_00-DR-GG-0004 | Sheet Number 4 of 14 | Status A | Rev M01 | |



Legend :
 ———— Lucan to City Centre Core Bus Corridor Scheme
 - - - - - 50m Study Area

This drawing is not to be used in whole or in part other than for the intended purpose and project as defined on this drawing. Contains Irish Public Sector Data licensed under a Creative Commons Attribution 4.0 International (CC BY 4.0) licence. Data downloaded 01/04/21



Disclaimer
 a. © National Transport Authority (NTA) 2021. This drawing is confidential and the copyright in it is owned by NTA. This drawing must not be either loaned, copied or otherwise reproduced in whole or in part or used for any purpose without the prior permission of NTA.
 b. This drawing is to be used for the design element identified in the titleblock. Other information shown is to be considered indicative only. The drawing is to be read in conjunction with all other relevant design drawings.
 c. O.S. data used for plans are printed under © Ordnance Survey Ireland Government of Ireland. All rights reserved. Licence Number 2021/OSI_NMA_180 National Transport Authority. All elevations are in metres and relate to OSI Geoid Model (OSGM15) Mean Head. All Co-ordinates are in Irish

Transverse Mercator Grid (ITM) as defined by OSI active local GPS station.
 d. Information concerning the position of apparatus shown on this drawing is based on drawings supplied by the utility owners and/or the utility works contractor, whilst every care has been taken in the preparation of this drawing, positions should be taken as approximate and are intended for general guidance only and no representation is made by the NTA as to the accuracy, completeness, sufficiency or otherwise of this drawing and the position of the apparatus. The information contained herein does not purport to be comprehensive or final as the apparatus is subject to being altered and/or superseded. Recipients should not rely on this information. Any liabilities are hereby expressly disclaimed.

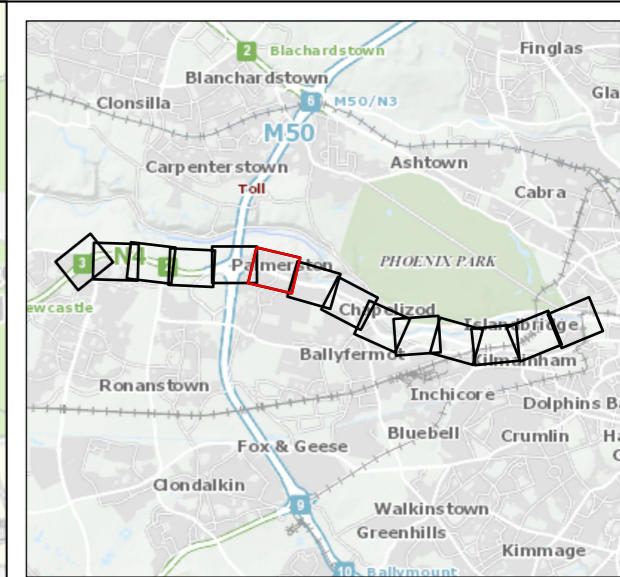
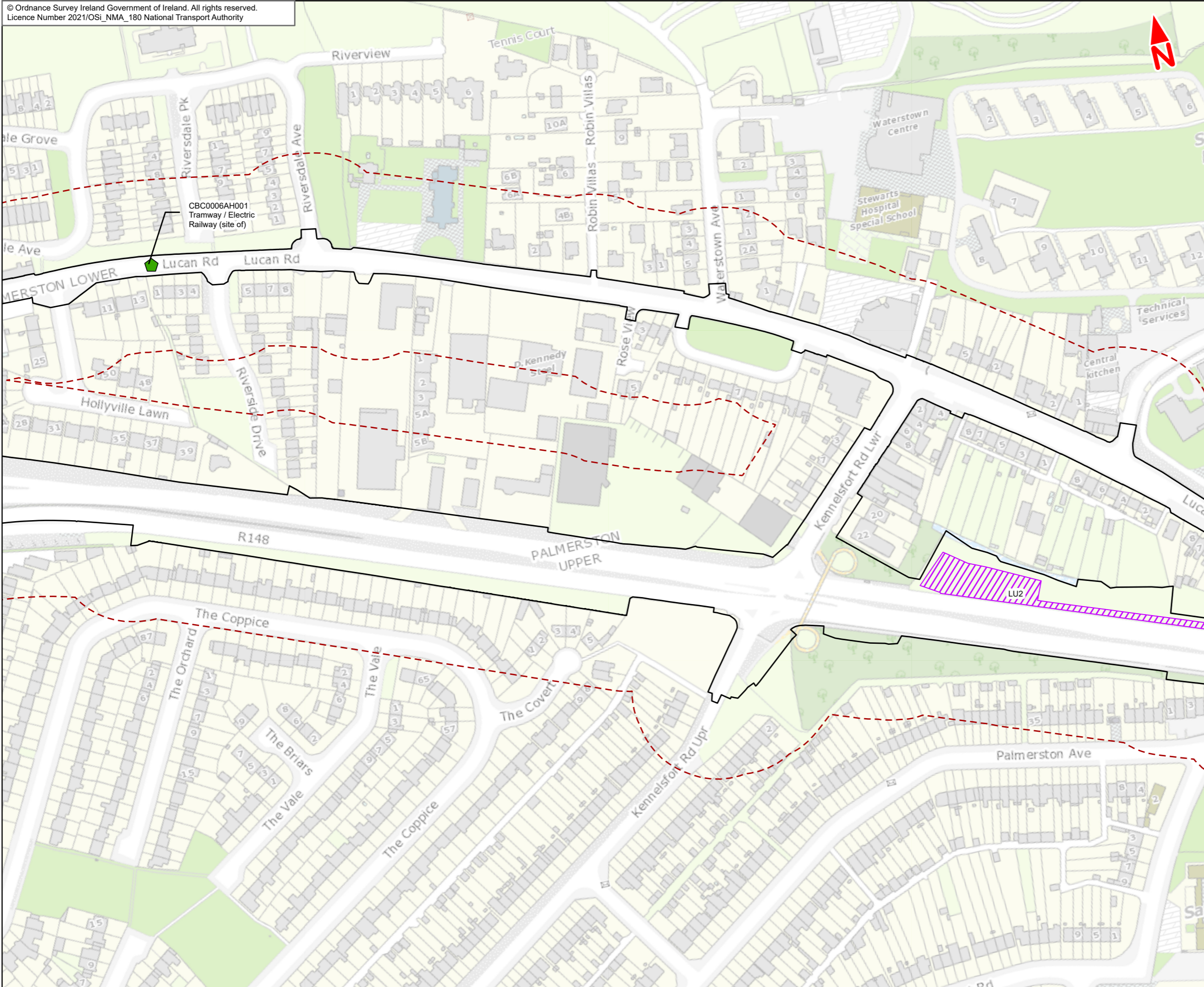
e. The information contained herein has been provided by the NTA but does not purport to be comprehensive or final. Recipients should not rely on the information. Neither the NTA nor any of its directors, officers, employees, agents, stakeholders or advisers make any representation or warranty as to, or accept any liability or responsibility in relation to, the adequacy, accuracy, reasonableness or completeness of the information provided as part of this document or any matter on which the information is based (including but not limited to loss or damage arising as a result of reliance by recipients on the information or any part of it. Any liabilities are hereby expressly disclaimed.



| Rev | Date | Drn | Chk'd | App'd | Description |
|-----|--------|-----|-------|-------|------------------------------|
| M01 | Sep 22 | FG | PW | DK | ISSUE FOR PHASE 4 : PLANNING |

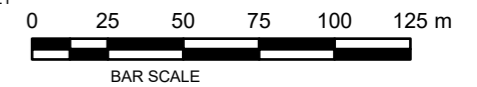
| | | | | |
|--|-----------------|-------------------------------------|---------|----------|
| NTA Údarás Náisiúnta Iompair National Transport Authority | | JACOBS ARUP SYSTRA | | |
| Date | Scale @ A3 | Drawn | Checked | Approved |
| 29/09/2022 | 1:2,500 | FG | PW | DK |
| Project Code | Originator Code | QMS Code | | |
| BCIDE | JAC | | | |

| | | | | |
|--|--------------|--------|-----|--|
| Programme Title BUSCONNECTS DUBLIN CORE BUS CORRIDORS INFRASTRUCTURE WORKS | | | | |
| Drawing Title Lucan to City Centre Core Bus Corridor Scheme Figure 15.1 Archaeological & Cultural Heritage | | | | |
| Drawing File Name | Sheet Number | Status | Rev | |
| BCIDE-JAC-ENV_HR-0006_XX_00-DR-GG-0005 | 5 of 14 | A | M01 | |



- Legend :**
- Lucan to City Centre Core Bus Corridor Scheme
 - 50m Study Area
 - Archaeological Heritage (AH) Sites
 - Construction Compounds

This drawing is not to be used in whole or in part other than for the intended purpose and project as defined on this drawing. Contains Irish Public Sector Data licensed under a Creative Commons Attribution 4.0 International (CC BY 4.0) licence. Data downloaded 01/04/21



Disclaimer
a. © National Transport Authority (NTA) 2021. This drawing is confidential and the copyright in it is owned by NTA. This drawing must not be either loaned, copied or otherwise reproduced in whole or in part or used for any purpose without the prior permission of NTA.
b. This drawing is to be used for the design element identified in the title block. Other information shown is to be considered indicative only. The drawing is to be read in conjunction with all other relevant design drawings.
c. O.S. data used for plans are printed under © Ordnance Survey Ireland Government of Ireland. All rights reserved. Licence Number 2021/OSI_NMA_180 National Transport Authority. All elevations are in metres and relate to OSI Geoid Model (OSGM15) Mean Head. All Co-ordinates are in Irish

Transverse Mercator Grid (ITM) as defined by OSI active local GPS station.
d. Information concerning the position of apparatus shown on this drawing is based on drawings supplied by the utility owners and/or the utility works contractor, whilst every care has been taken in the preparation of this drawing, positions should be taken as approximate and are intended for general guidance only and no representation is made by the NTA as to the accuracy, completeness, sufficiency or otherwise of this drawing and the position of the apparatus. The information contained herein does not purport to be comprehensive or final as the apparatus is subject to being altered and/or superceded. Recipients should not rely on this information. Any liabilities are hereby expressly disclaimed.

e. The information contained herein has been provided by the NTA but does not purport to be comprehensive or final. Recipients should not rely on the information. Neither the NTA nor any of its directors, officers, employees, agents, stakeholders or advisers make any representation or warranty as to, or accept any liability or responsibility in relation to, the adequacy, accuracy, reasonableness or completeness of the information provided as part of this document or any matter on which the information is based (including but not limited to loss or damage arising as a result of reliance by recipients on the information or any part of it. Any liabilities are hereby expressly disclaimed.



| Rev | Date | Drn | Chk'd | App'd | Description |
|-----|--------|-----|-------|-------|------------------------------|
| M01 | Sep 22 | FG | PW | DK | ISSUE FOR PHASE 4 : PLANNING |

Client
NTA
Udarás Náisiúnta Iompair
National Transport Authority

Date: 29/09/2022
Scale @ A3: 1:2,500

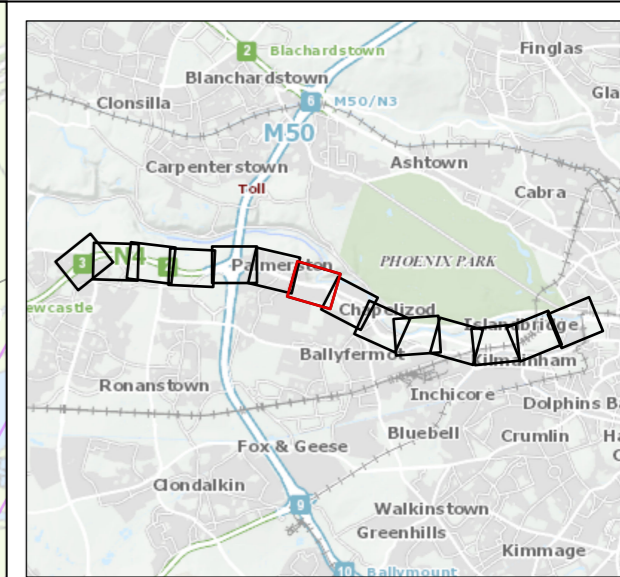
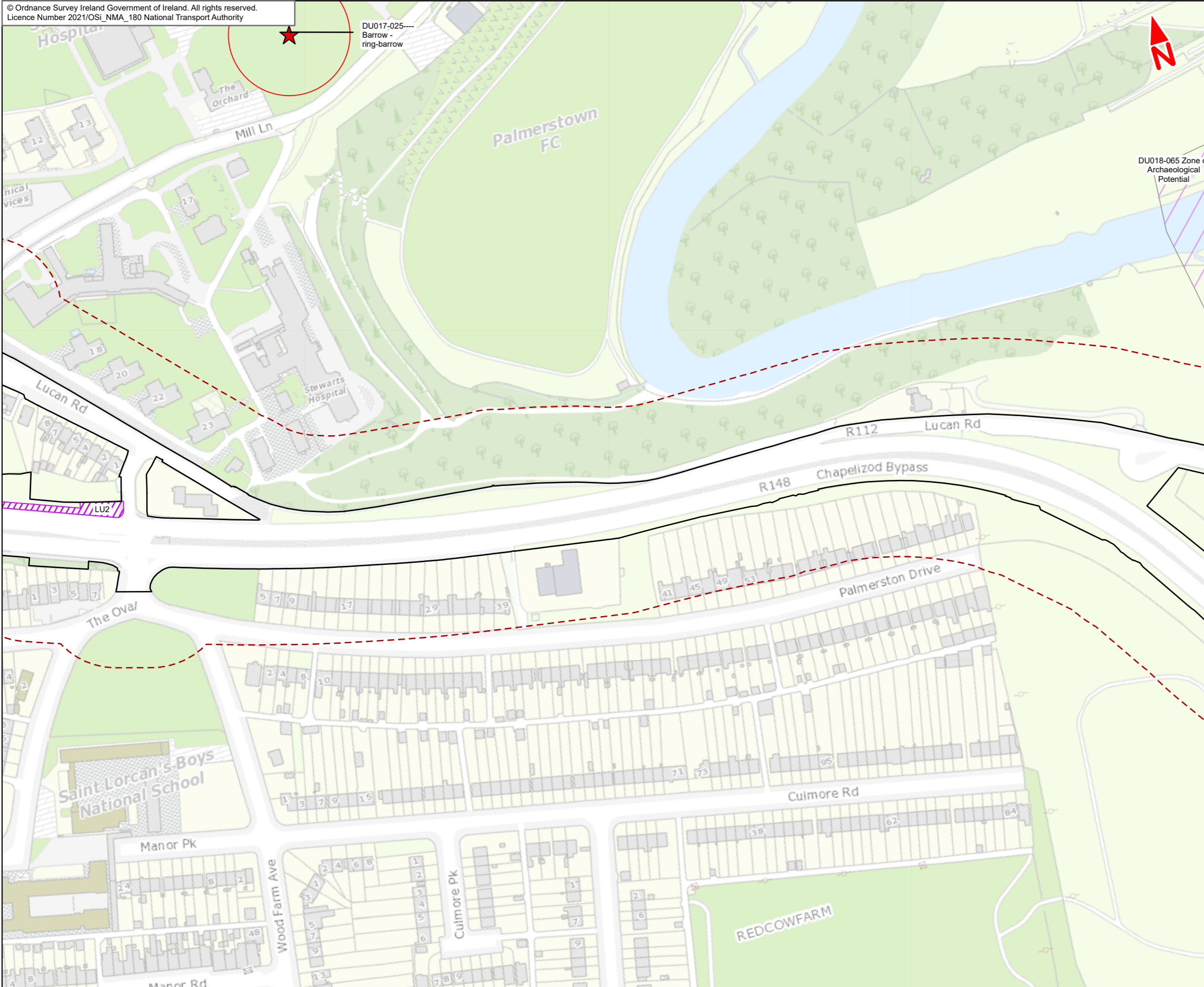
Project Code: BCIDE
Originator Code: JAC

Consultant
JACOBS ARUP SYSTRA

Drawn: FG
Checked: PW
Approved: DK

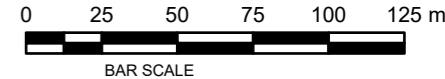
QMS Code

| | | | |
|---|-------------------------|-------------|------------|
| Programme Title BUSCONNECTS DUBLIN CORE BUS CORRIDORS INFRASTRUCTURE WORKS | | | |
| Drawing Title Lucan to City Centre Core Bus Corridor Scheme Figure 15.1 Archaeological & Cultural Heritage | | | |
| Drawing File Name BCIDE-JAC-ENV_HR-0006_XX_00-DR-GG-0006 | Sheet Number 6 of 14 | Status A | Rev M01 |



- Legend :**
- Lucan to City Centre Core Bus Corridor Scheme
 - 50m Study Area
 - RMP/SMR Sites
 - Construction Compounds
 - Zone of Archaeological Potential

This drawing is not to be used in whole or in part other than for the intended purpose and project as defined on this drawing. Contains Irish Public Sector Data licensed under a Creative Commons Attribution 4.0 International (CC BY 4.0) licence. Data downloaded 01/04/21



Disclaimer
a. © National Transport Authority (NTA) 2021. This drawing is confidential and the copyright in it is owned by NTA. This drawing must not be either loaned, copied or otherwise reproduced in whole or in part or used for any purpose without the prior permission of NTA.
b. This drawing is to be used for the design element identified in the titleblock. Other information shown is to be considered indicative only. The drawing is to be read in conjunction with all other relevant design drawings.
c. O.S. data used for plans are printed under © Ordnance Survey Ireland Government of Ireland. All rights reserved. Licence Number 2021/OSI_NMA_180 National Transport Authority. All elevations are in metres and relate to OSI Geoid Model (OSGM15) Mean Head. All Co-ordinates are in Irish

Transverse Mercator Grid (ITM) as defined by OSI active local GPS station.
d. Information concerning the position of apparatus shown on this drawing is based on drawings supplied by the utility owners and/or the utility works contractor, whilst every care has been taken in the preparation of this drawing, positions should be taken as approximate and are intended for general guidance only and no representation is made by the NTA as to the accuracy, completeness, sufficiency or otherwise of this drawing and the position of the apparatus. The information contained herein does not purport to be comprehensive or final as the apparatus is subject to being altered and/or superseded. Recipients should not rely on this information. Any liabilities are hereby expressly disclaimed.

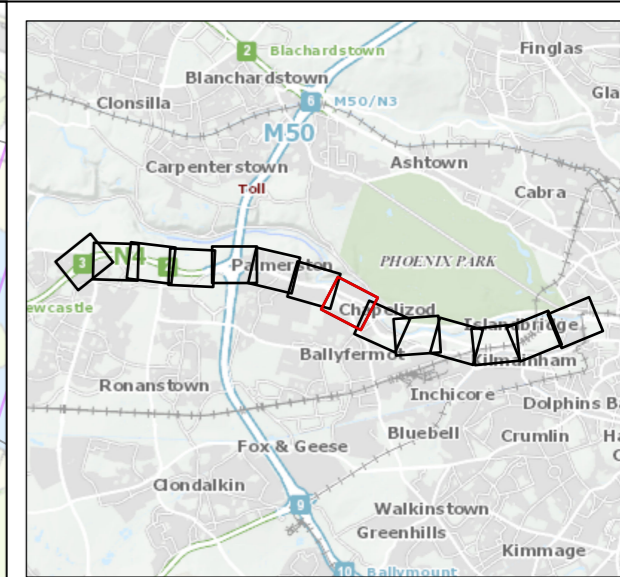
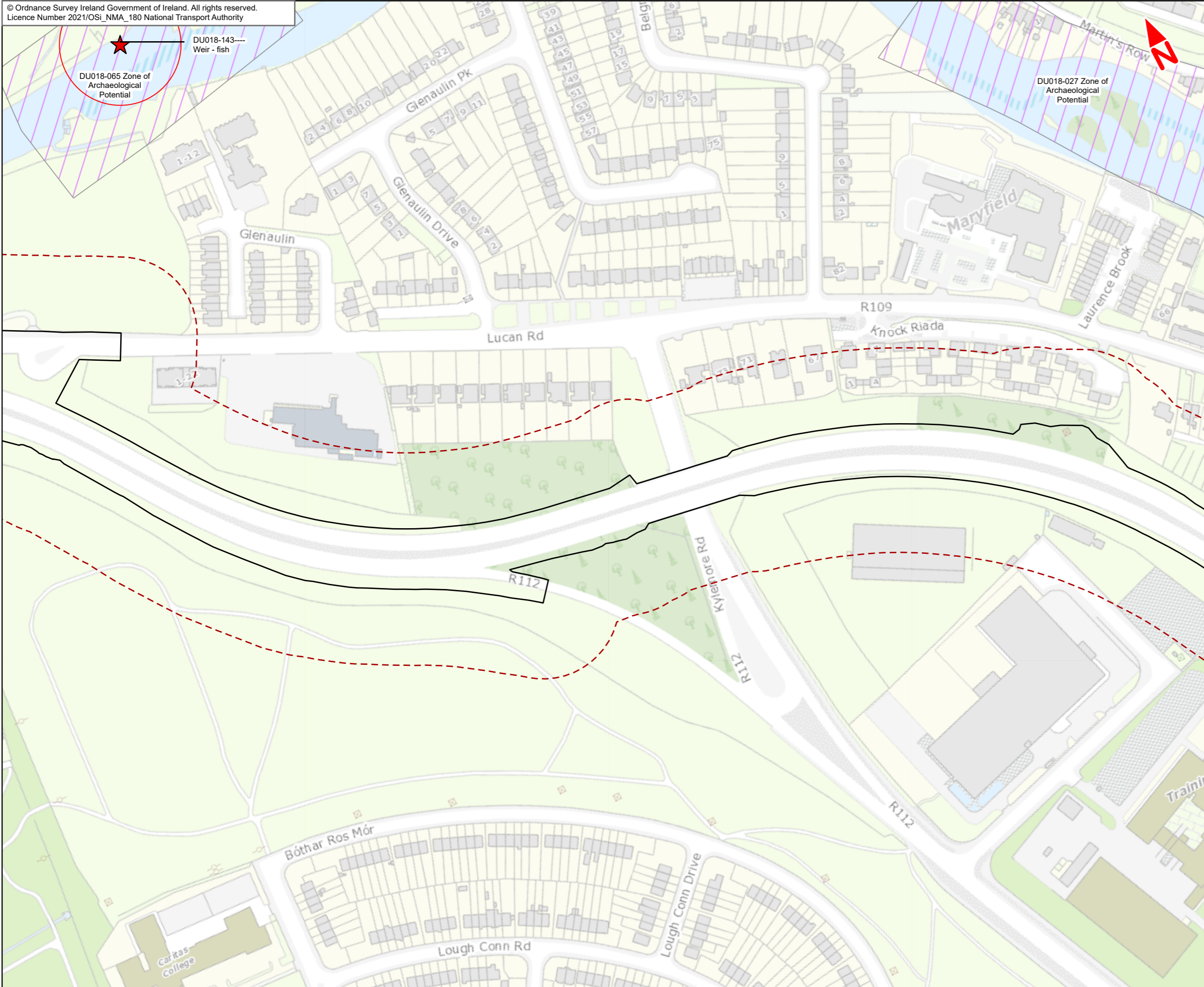
e. The information contained herein has been provided by the NTA but does not purport to be comprehensive or final. Recipients should not rely on the information. Neither the NTA nor any of its directors, officers, employees, agents, stakeholders or advisers make any representation or warranty as to, or accept any liability or responsibility in relation to, the adequacy, accuracy, reasonableness or completeness of the information provided as part of this document or any matter on which the information is based (including but not limited to loss or damage arising as a result of reliance by recipients on the information or any part of it. Any liabilities are hereby expressly disclaimed.



| Rev | Date | Drn | Chk'd | App'd | Description |
|-----|--------|-----|-------|-------|------------------------------|
| M01 | Sep 22 | FG | PW | DK | ISSUE FOR PHASE 4 : PLANNING |

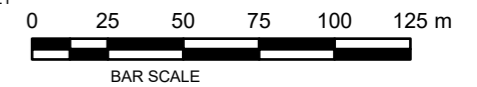
| | | | | |
|--|------------------------|---|---------------|----------------|
| Client NTA Udarás Náisiúnta Iompair National Transport Authority | | Consultant JACOBS ARUP SYSTRA | | |
| Date 29/09/2022 | Scale @ A3 1:2,500 | Drawn FG | Checked PW | Approved DK |
| Project Code BCIDE | Originator Code JAC | QMS Code | | |

| | | | | |
|---|-------------------------|-------------|------------|--|
| Programme Title BUSCONNECTS DUBLIN CORE BUS CORRIDORS INFRASTRUCTURE WORKS | | | | |
| Drawing Title Lucan to City Centre Core Bus Corridor Scheme Figure 15.1 Archaeological & Cultural Heritage | | | | |
| Drawing File Name BCIDE-JAC-ENV_HR-0006_XX_00-DR-GG-0007 | Sheet Number 7 of 14 | Status A | Rev M01 | |



- Legend :**
- Lucan to City Centre Core Bus Corridor Scheme
 - 50m Study Area
 - RMP/SMR Sites
 - Zone of Archaeological Potential

This drawing is not to be used in whole or in part other than for the intended purpose and project as defined on this drawing. Contains Irish Public Sector Data licensed under a Creative Commons Attribution 4.0 International (CC BY 4.0) licence. Data downloaded 01/04/21



Disclaimer
a. © National Transport Authority (NTA) 2021. This drawing is confidential and the copyright in it is owned by NTA. This drawing must not be either loaned, copied or otherwise reproduced in whole or in part or used for any purpose without the prior permission of NTA.
b. This drawing is to be used for the design element identified in the titleblock. Other information shown is to be considered indicative only. The drawing is to be read in conjunction with all other relevant design drawings.
c. O.S. data used for plans are printed under © Ordnance Survey Ireland Government of Ireland. All rights reserved. Licence Number 2021/OSI_NMA_180 National Transport Authority. All elevations are in metres and relate to OSI Geoid Model (OSGM15) Mean Head. All Co-ordinates are in Irish

Transverse Mercator Grid (ITM) as defined by OSI active local GPS station.
d. Information concerning the position of apparatus shown on this drawing is based on drawings supplied by the utility owners and/or the utility works contractor, whilst every care has been taken in the preparation of this drawing, positions should be taken as approximate and are intended for general guidance only and no representation is made by the NTA as to the accuracy, completeness, sufficiency or otherwise of this drawing and the position of the apparatus. The information contained herein does not purport to be comprehensive or final as the apparatus is subject to being altered and/or superseded. Recipients should not rely on this information. Any liabilities are hereby expressly disclaimed.

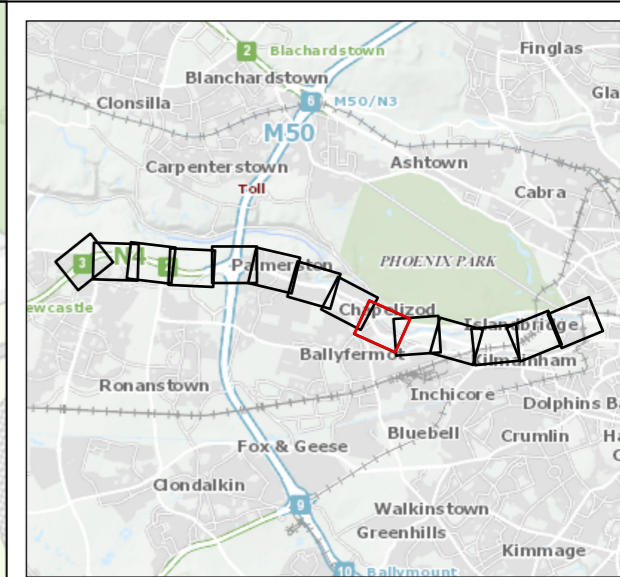
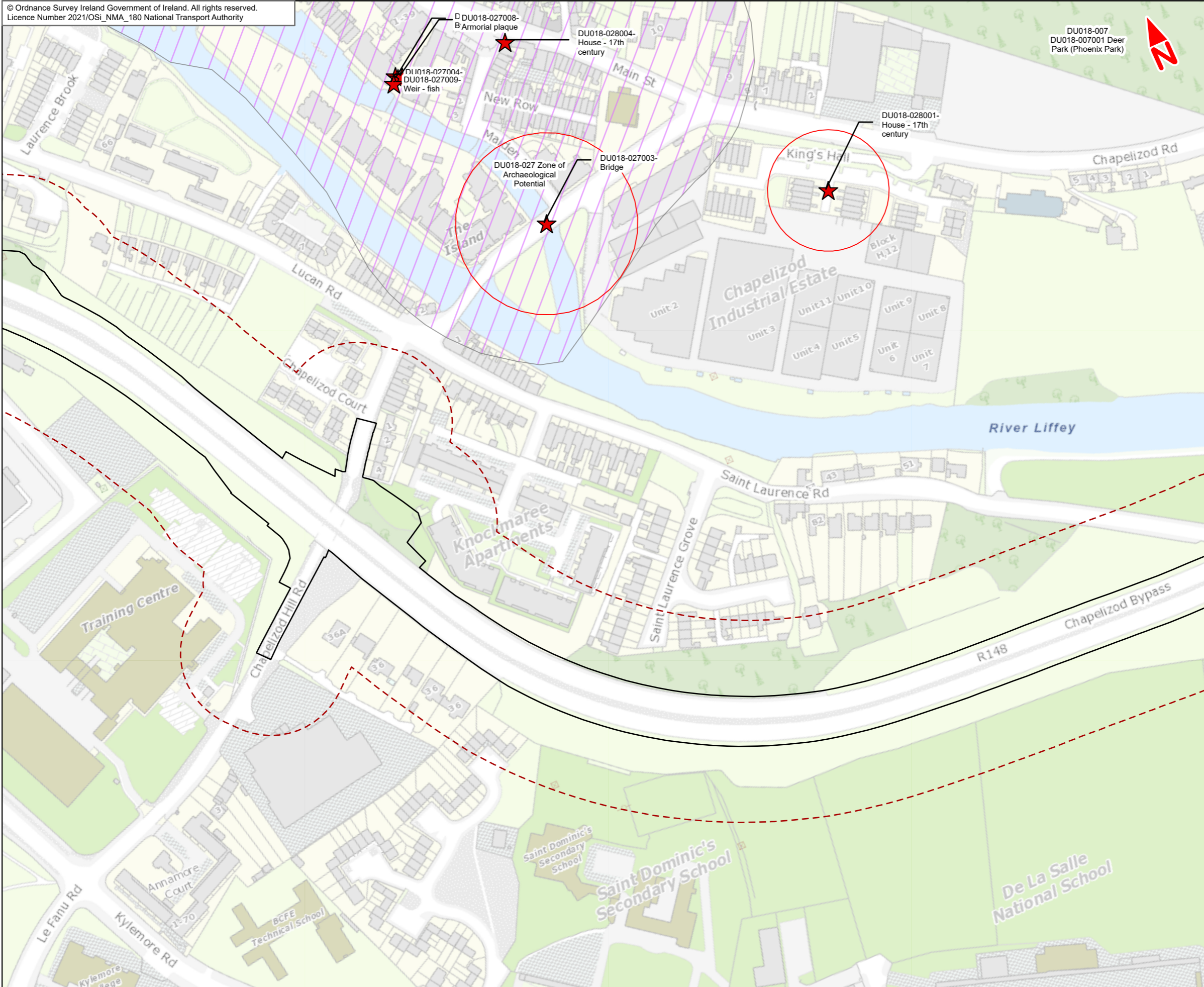
e. The information contained herein has been provided by the NTA but does not purport to be comprehensive or final. Recipients should not rely on the information. Neither the NTA nor any of its directors, officers, employees, agents, stakeholders or advisers make any representation or warranty as to, or accept any liability or responsibility in relation to, the adequacy, accuracy, reasonableness or completeness of the information provided as part of this document or any matter on which the information is based (including but not limited to loss or damage arising as a result of reliance by recipients on the information or any part of it. Any liabilities are hereby expressly disclaimed.



| Rev | Date | Drn | Chk'd | App'd | Description |
|-----|--------|-----|-------|-------|------------------------------|
| M01 | Sep 22 | FG | PW | DK | ISSUE FOR PHASE 4 : PLANNING |

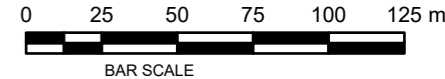
| | | | | |
|--|------------------------|---|---------------|----------------|
| Client NTA Udarás Náisiúnta Iompair National Transport Authority | | Consultant JACOBS ARUP SYSTRA | | |
| Date 29/09/2022 | Scale @ A3 1:2,500 | Drawn FG | Checked PW | Approved DK |
| Project Code BCIDE | Originator Code JAC | QMS Code | | |

| | | | | |
|---|-------------------------|-------------|------------|--|
| Programme Title BUSCONNECTS DUBLIN CORE BUS CORRIDORS INFRASTRUCTURE WORKS | | | | |
| Drawing Title Lucan to City Centre Core Bus Corridor Scheme Figure 15.1 Archaeological & Cultural Heritage | | | | |
| Drawing File Name BCIDE-JAC-ENV_HR-0006_XX_00-DR-GG-0008 | Sheet Number 8 of 14 | Status A | Rev M01 | |



- Legend :**
- Lucan to City Centre Core Bus Corridor Scheme
 - 50m Study Area
 - RMP/SMR Sites
 - Zone of Archaeological Potential

This drawing is not to be used in whole or in part other than for the intended purpose and project as defined on this drawing. Contains Irish Public Sector Data licensed under a Creative Commons Attribution 4.0 International (CC BY 4.0) licence. Data downloaded 01/04/21



Disclaimer
a. © National Transport Authority (NTA) 2021. This drawing is confidential and the copyright in it is owned by NTA. This drawing must not be either loaned, copied or otherwise reproduced in whole or in part or used for any purpose without the prior permission of NTA.
b. This drawing is to be used for the design element identified in the title block. Other information shown is to be considered indicative only. The drawing is to be read in conjunction with all other relevant design drawings.
c. O.S. data used for plans are printed under © Ordnance Survey Ireland Government of Ireland. All rights reserved. Licence Number 2021/OSI_NMA_180 National Transport Authority. All elevations are in metres and relate to OSI Geoid Model (OSGM15) Mean Head. All Co-ordinates are in Irish

Transverse Mercator Grid (ITM) as defined by OSI active local GPS station.
d. Information concerning the position of apparatus shown on this drawing is based on drawings supplied by the utility owners or the utility works contractor, whilst every care has been taken in the preparation of this drawing, positions should be taken as approximate and are intended for general guidance only and no representation is made by the NTA as to the accuracy, completeness, sufficiency or otherwise of this drawing and the position of the apparatus. The information contained herein does not purport to be comprehensive or final as the apparatus is subject to being altered and/or superceded. Recipients should not rely on this information. Any liabilities are hereby expressly disclaimed.

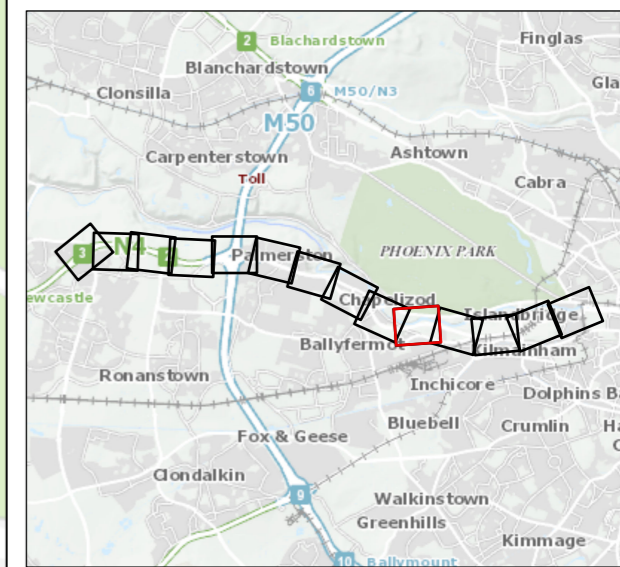
e. The information contained herein has been provided by the NTA but does not purport to be comprehensive or final. Recipients should not rely on the information. Neither the NTA nor any of its directors, officers, employees, agents, stakeholders or advisers make any representation or warranty as to, or accept any liability or responsibility in relation to, the adequacy, accuracy, reasonableness or completeness of the information provided as part of this document or any matter on which the information is based (including but not limited to loss or damage arising as a result of reliance by recipients on the information or any part of it. Any liabilities are hereby expressly disclaimed.



| Rev | Date | Drn | Chk'd | App'd | Description |
|-----|--------|-----|-------|-------|------------------------------|
| M01 | Sep 22 | FG | PW | DK | ISSUE FOR PHASE 4 : PLANNING |

| | | | | | |
|--|------------|-----------------|---------|----------|----|
| Údarás Náisiúnta Iompair National Transport Authority | | Consultant | | | |
| Date | 29/09/2022 | Scale @ A3 | 1:2,500 | Drawn | FG |
| Project Code | BCIDE | Originator Code | JAC | Checked | PW |
| | | | | Approved | DK |
| | | | | QMS Code | |

| | | | | | |
|---|--|--------------|---------|--------|---|
| Programme Title BUSCONNECTS DUBLIN CORE BUS CORRIDORS INFRASTRUCTURE WORKS | | | | | |
| Drawing Title Lucan to City Centre Core Bus Corridor Scheme Figure 15.1 Archaeological & Cultural Heritage | | | | | |
| Drawing File Name | BCIDE-JAC-ENV_HR-0006_XX_00-DR-GG-0009 | Sheet Number | 9 of 14 | Status | A |
| Rev | M01 | | | | |



- Legend :**
- 50m Study Area
 - RMP/SMR Sites

This drawing is not to be used in whole or in part other than for the intended purpose and project as defined on this drawing. Contains Irish Public Sector Data licensed under a Creative Commons Attribution 4.0 International (CC BY 4.0) licence. Data downloaded 01/04/21



Disclaimer
 a. © National Transport Authority (NTA) 2021. This drawing is confidential and the copyright in it is owned by NTA. This drawing must not be either loaned, copied or otherwise reproduced in whole or in part or used for any purpose without the prior permission of NTA.
 b. This drawing is to be used for the design element identified in the titleblock. Other information shown is to be considered indicative only. The drawing is to be read in conjunction with all other relevant design drawings.
 c. O.S. data used for plans are printed under © Ordnance Survey Ireland Government of Ireland. All rights reserved. Licence Number 2021/OSI_NMA_180 National Transport Authority. All elevations are in metres and relate to OSI Geoid Model (OSGM15) Mean Head. All Co-ordinates are in Irish Transverse Mercator Grid (ITM) as defined by OSI active local GPS station.
 d. Information concerning the position of apparatus shown on this drawing is based on drawings supplied by the utility owners and/or the utility works contractor, whilst every care has been taken in the preparation of this drawing, positions should be taken as approximate and are intended for general guidance only and no representation is made by the NTA as to the accuracy, completeness, sufficiency or otherwise of this drawing and the position of the apparatus. The information contained herein does not purport to be comprehensive or final as the apparatus is subject to being altered and/or superceded. Recipients should not rely on this information. Any liabilities are hereby expressly disclaimed.
 e. The information contained herein has been provided by the NTA but does not purport to be comprehensive or final. Recipients should not rely on the information. Neither the NTA nor any of its directors, officers, employees, agents, stakeholders or advisers make any representation or warranty as to, or accept any liability or responsibility in relation to, the adequacy, accuracy, reasonableness or completeness of the information provided as part of this document or any matter on which the information is based (including but not limited to loss or damage arising as a result of reliance by recipients on the information or any part of it. Any liabilities are hereby expressly disclaimed.



| Rev | Date | Drn | Chk'd | App'd | Description |
|-----|--------|-----|-------|-------|------------------------------|
| M01 | Sep 22 | FG | PW | DK | ISSUE FOR PHASE 4 : PLANNING |

Client: **NTA**
Udarás Náisiúnta Iompair
National Transport Authority

Consultant: **JACOBS ARUP SYSTRA**

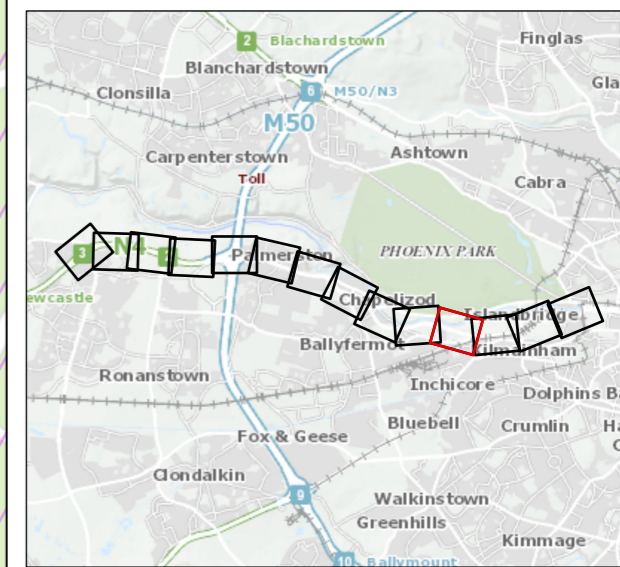
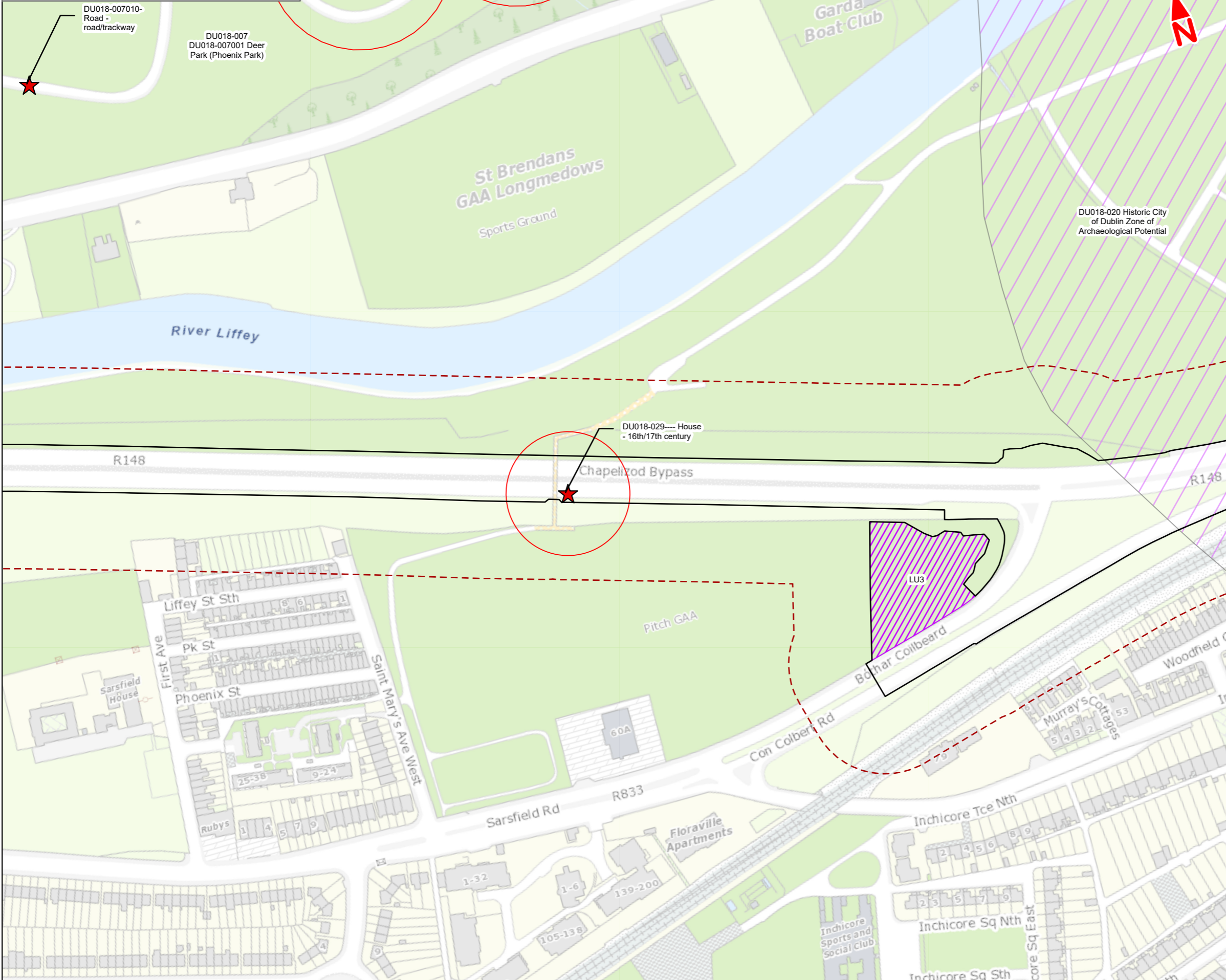
Date: 29/09/2022 | Scale @ A3: 1:2,500

Project Code: BCIDE | Originator Code: JAC

Drawn: FG | Checked: PW | Approved: DK

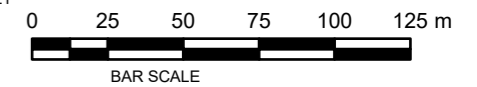
QMS Code: _____

| | | | |
|--|------------------------|-----------|----------|
| Programme Title: BUSCONNECTS DUBLIN CORE BUS CORRIDORS INFRASTRUCTURE WORKS | | | |
| Drawing Title: Lucan to City Centre Core Bus Corridor Scheme Figure 15.1 Archaeological & Cultural Heritage | | | |
| Drawing File Name: BCIDE-JAC-ENV_HR-0006_XX_00-DR-GG-0010 | Sheet Number: 10 of 14 | Status: A | Rev: M01 |



- Legend :**
- Lucan to City Centre Core Bus Corridor Scheme
 - 50m Study Area
 - RMP/SMR Sites
 - Construction Compounds
 - Historic City of Dublin Zone of Archaeological Potential

This drawing is not to be used in whole or in part other than for the intended purpose and project as defined on this drawing. Contains Irish Public Sector Data licensed under a Creative Commons Attribution 4.0 International (CC BY 4.0) licence. Data downloaded 01/04/21



Disclaimer
a. © National Transport Authority (NTA) 2021. This drawing is confidential and the copyright in it is owned by NTA. This drawing must not be either loaned, copied or otherwise reproduced in whole or in part or used for any purpose without the prior permission of NTA.
b. This drawing is to be used for the design element identified in the titleblock. Other information shown is to be considered indicative only. The drawing is to be read in conjunction with all other relevant design drawings.
c. O.S. data used for plans are printed under © Ordnance Survey Ireland Government of Ireland. All rights reserved. Licence Number 2021/OSI_NMA_180 National Transport Authority. All elevations are in metres and relate to OSI Geoid Model (OSGM15) Mean Head. All Co-ordinates are in Irish

Transverse Mercator Grid (ITM) as defined by OSI active local GPS station.
d. Information concerning the position of apparatus shown on this drawing is based on drawings supplied by the utility owners and/or the utility works contractor, whilst every care has been taken in the preparation of this drawing, positions should be taken as approximate and are intended for general guidance only and no representation is made by the NTA as to the accuracy, completeness, sufficiency or otherwise of this drawing and the position of the apparatus. The information contained herein does not purport to be comprehensive or final as the apparatus is subject to being altered and/or superseded. Recipients should not rely on this information. Any liabilities are hereby expressly disclaimed.

e. The information contained herein has been provided by the NTA but does not purport to be comprehensive or final. Recipients should not rely on the information. Neither the NTA nor any of its directors, officers, employees, agents, stakeholders or advisers make any representation or warranty as to, or accept any liability or responsibility in relation to, the adequacy, accuracy, reasonableness or completeness of the information provided as part of this document or any matter on which the information is based (including but not limited to loss or damage arising as a result of reliance by recipients on the information or any part of it. Any liabilities are hereby expressly disclaimed.



| Rev | Date | Drn | Chk'd | App'd | Description |
|-----|--------|-----|-------|-------|------------------------------|
| M01 | Sep 22 | FG | PW | DK | ISSUE FOR PHASE 4 : PLANNING |

Client: **NTA**
Udarás Náisiúnta Iompair
National Transport Authority

Date: 29/09/2022
Scale @ A3: 1:2,500

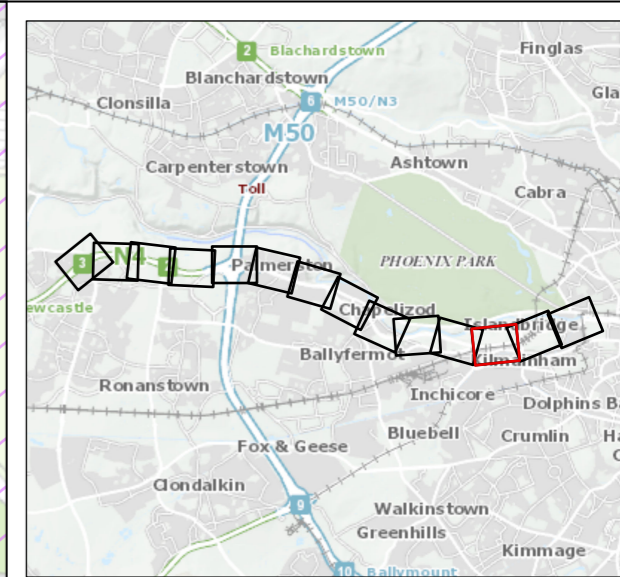
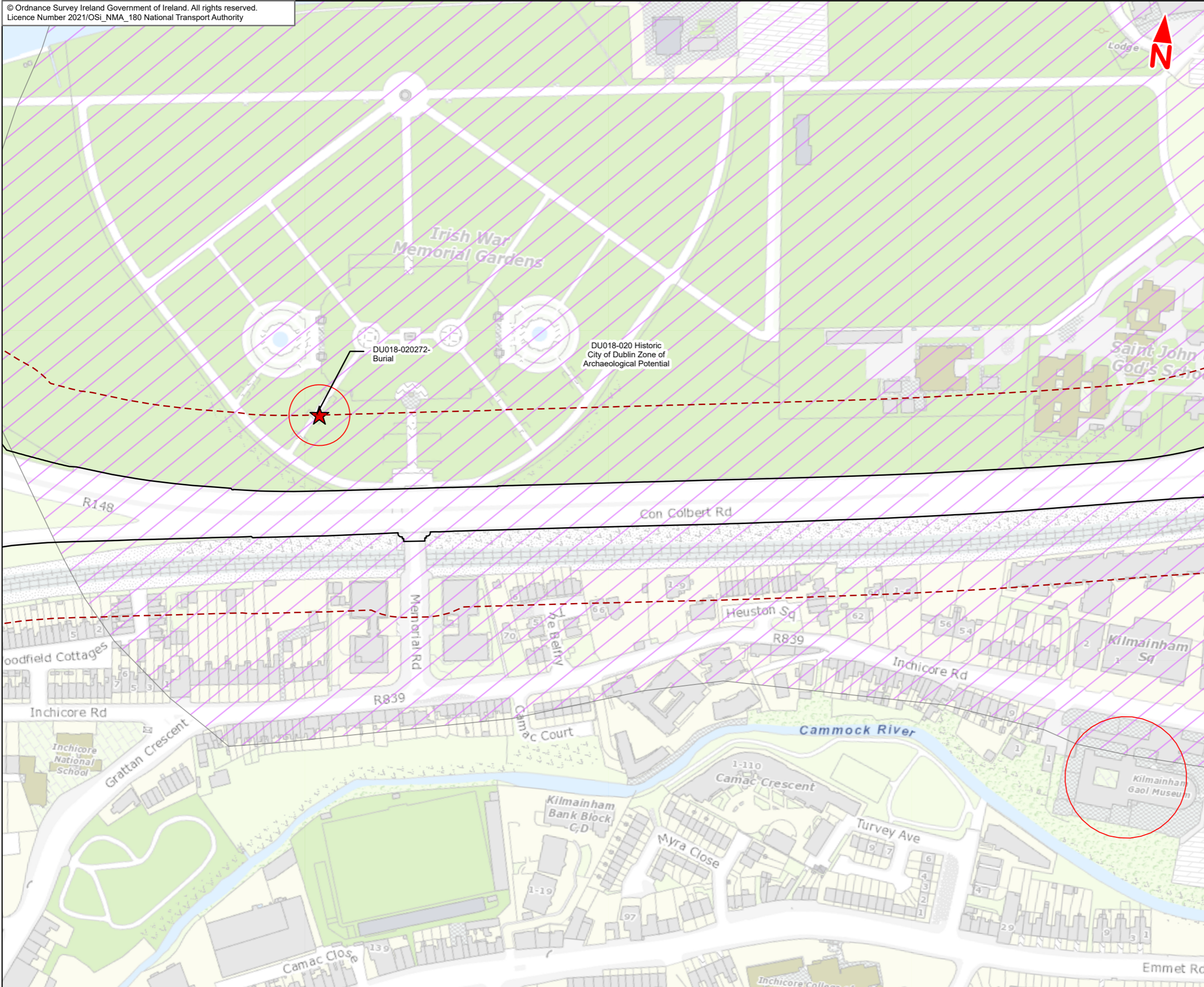
Project Code: BCIDE
Originator Code: JAC

Consultant: **JACOBS ARUP SYSTRA**

Drawn: FG
Checked: PW
Approved: DK

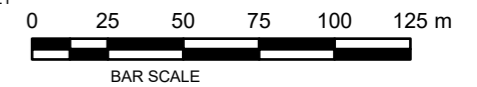
QMS Code: _____

| | | | |
|---|--------------------------|-------------|------------|
| Programme Title BUSCONNECTS DUBLIN CORE BUS CORRIDORS INFRASTRUCTURE WORKS | | | |
| Drawing Title Lucan to City Centre Core Bus Corridor Scheme Figure 15.1 Archaeological & Cultural Heritage | | | |
| Drawing File Name BCIDE-JAC-ENV HR-0006_XX_00-DR-GG-0011 | Sheet Number 11 of 14 | Status A | Rev M01 |



- Legend :**
- Lucan to City Centre Core Bus Corridor Scheme
 - 50m Study Area
 - RMP/SMR Sites
 - Historic City of Dublin Zone of Archaeological Potential

This drawing is not to be used in whole or in part other than for the intended purpose and project as defined on this drawing. Contains Irish Public Sector Data licensed under a Creative Commons Attribution 4.0 International (CC BY 4.0) licence. Data downloaded 01/04/21



Disclaimer
a. © National Transport Authority (NTA) 2021. This drawing is confidential and the copyright in it is owned by NTA. This drawing must not be either loaned, copied or otherwise reproduced in whole or in part or used for any purpose without the prior permission of NTA.
b. This drawing is to be used for the design element identified in the title block. Other information shown is to be considered indicative only. The drawing is to be read in conjunction with all other relevant design drawings.
c. O.S. data used for plans are printed under © Ordnance Survey Ireland Government of Ireland. All rights reserved. Licence Number 2021/OSI_NMA_180 National Transport Authority. All elevations are in metres and relate to OSI Geoid Model (OSGM15) Mean Head. All Co-ordinates are in Irish

Transverse Mercator Grid (ITM) as defined by OSI active local GPS station.
d. Information concerning the position of apparatus shown on this drawing is based on drawings supplied by the utility owners and/or the utility works contractor, whilst every care has been taken in the preparation of this drawing, positions should be taken as approximate and are intended for general guidance only and no representation is made by the NTA as to the accuracy, completeness, sufficiency or otherwise of this drawing and the position of the apparatus. The information contained herein does not purport to be comprehensive or final as the apparatus is subject to being altered and/or superseded. Recipients should not rely on this information. Any liabilities are hereby expressly disclaimed.

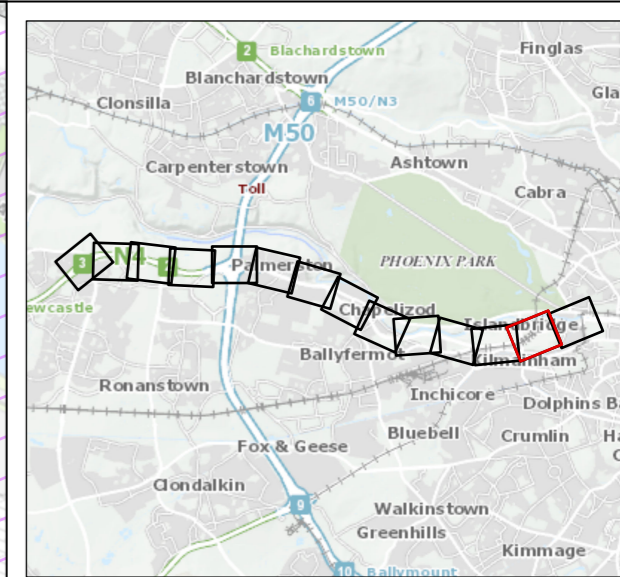
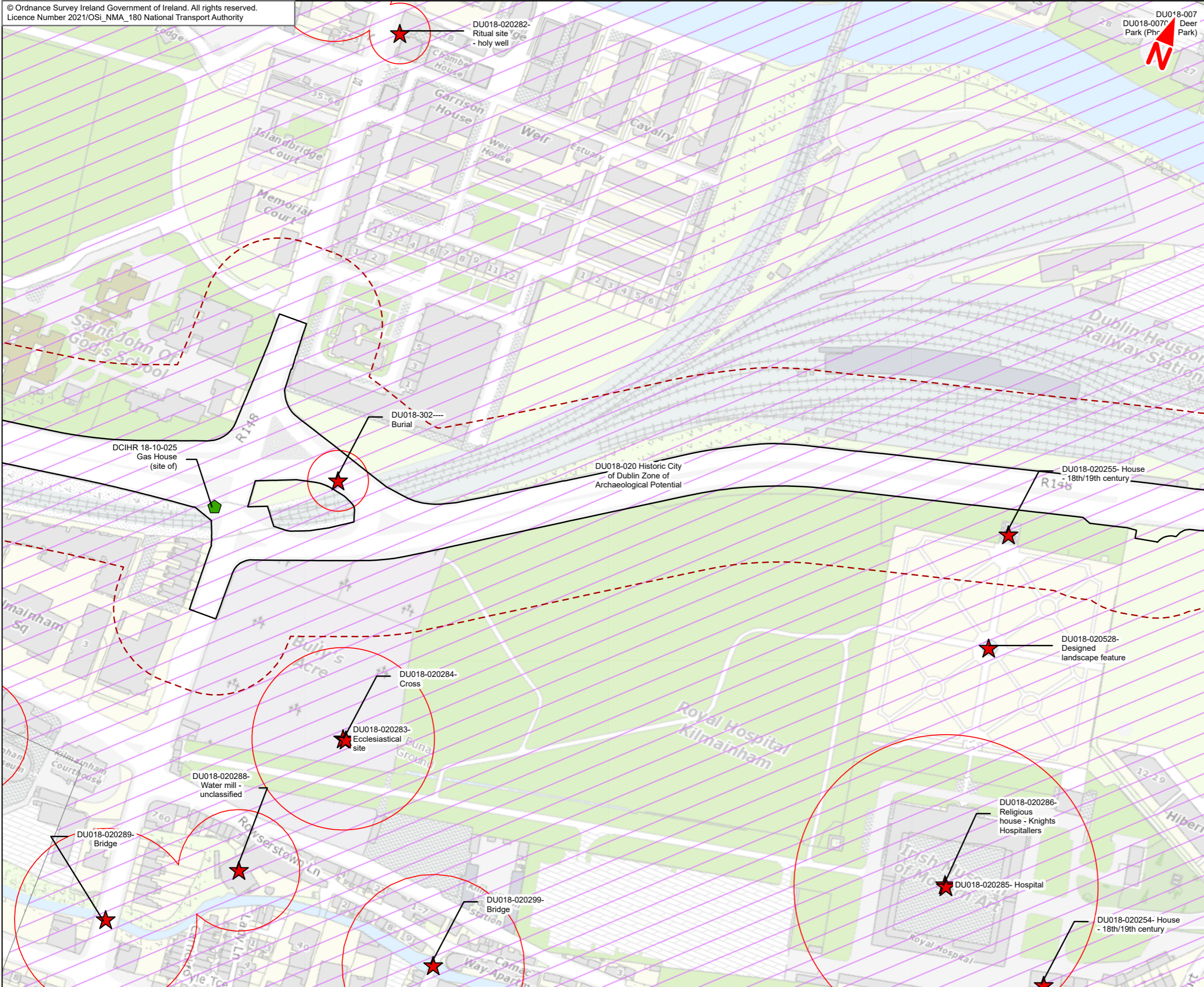
e. The information contained herein has been provided by the NTA but does not purport to be comprehensive or final. Recipients should not rely on the information. Neither the NTA nor any of its directors, officers, employees, agents, stakeholders or advisers make any representation or warranty as to, or accept any liability or responsibility in relation to, the adequacy, accuracy, reasonableness or completeness of the information provided as part of this document or any matter on which the information is based (including but not limited to loss or damage arising as a result of reliance by recipients on the information or any part of it. Any liabilities are hereby expressly disclaimed.



| Rev | Date | Drn | Chk'd | App'd | Description |
|-----|--------|-----|-------|-------|------------------------------|
| M01 | Sep 22 | FG | PW | DK | ISSUE FOR PHASE 4 : PLANNING |

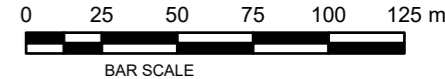
| | | | | |
|--|------------------------|---|---------------|----------------|
| Client NTA Udarás Náisiúnta Iompair National Transport Authority | | Consultant JACOBS ARUP SYSTRA | | |
| Date 29/09/2022 | Scale @ A3 1:2,500 | Drawn FG | Checked PW | Approved DK |
| Project Code BCIDE | Originator Code JAC | QMS Code | | |

| | | | | |
|---|--------------------------|-------------|------------|--|
| Programme Title BUSCONNECTS DUBLIN CORE BUS CORRIDORS INFRASTRUCTURE WORKS | | | | |
| Drawing Title Lucan to City Centre Core Bus Corridor Scheme Figure 15.1 Archaeological & Cultural Heritage | | | | |
| Drawing File Name BCIDE-JAC-ENV_HR-0006_XX_00-DR-GG-0012 | Sheet Number 12 of 14 | Status A | Rev M01 | |



- Legend :**
- Lucan to City Centre Core Bus Corridor Scheme
 - 50m Study Area
 - RMP/SMR Sites
 - Archaeological Heritage (AH) Sites
 - Historic City of Dublin Zone of Archaeological Potential

This drawing is not to be used in whole or in part other than for the intended purpose and project as defined on this drawing. Contains Irish Public Sector Data licensed under a Creative Commons Attribution 4.0 International (CC BY 4.0) licence. Data downloaded 01/04/21



Disclaimer
a. © National Transport Authority (NTA) 2021. This drawing is confidential and the copyright in it is owned by NTA. This drawing may not be either loaned, copied or otherwise reproduced in whole or in part or used for any purpose without the prior permission of NTA.
b. This drawing is to be used for the design element identified in the title block. Other information shown is to be considered indicative only. The drawing is to be read in conjunction with all other relevant design drawings.
c. O.S. data used for plans are printed under © Ordnance Survey Ireland Government of Ireland. All rights reserved. Licence Number 2021/OSI_NMA_180 National Transport Authority. All elevations are in metres and relate to OSI Geoid Model (OSGM15) Mean Head. All Co-ordinates are in Irish

Transverse Mercator Grid (ITM) as defined by OSI active local GPS station.
d. Information concerning the position of apparatus shown on this drawing is based on drawings supplied by the utility owners and/or the utility works contractor, whilst every care has been taken in the preparation of this drawing, positions should be taken as approximate and are intended for general guidance only and no representation is made by the NTA as to the accuracy, completeness, sufficiency or otherwise of this drawing and the position of the apparatus. The information contained herein does not purport to be comprehensive or final as the apparatus is subject to being altered and/or superceded. Recipients should not rely on this information. Any liabilities are hereby expressly disclaimed.

e. The information contained herein has been provided by the NTA but does not purport to be comprehensive or final. Recipients should not rely on the information. Neither the NTA nor any of its directors, officers, employees, agents, stakeholders or advisers make any representation or warranty as to, or accept any liability or responsibility in relation to, the adequacy, accuracy, reasonableness or completeness of the information provided as part of this document or any matter on which the information is based (including but not limited to loss or damage arising as a result of reliance by recipients on the information or any part of it. Any liabilities are hereby expressly disclaimed.



| Rev | Date | Drn | Chk'd | App'd | Description |
|-----|--------|-----|-------|-------|------------------------------|
| M01 | Sep 22 | FG | PW | DK | ISSUE FOR PHASE 4 : PLANNING |

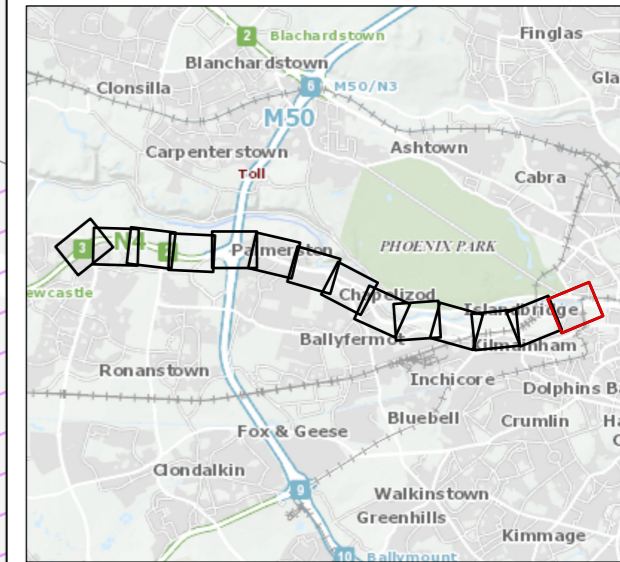
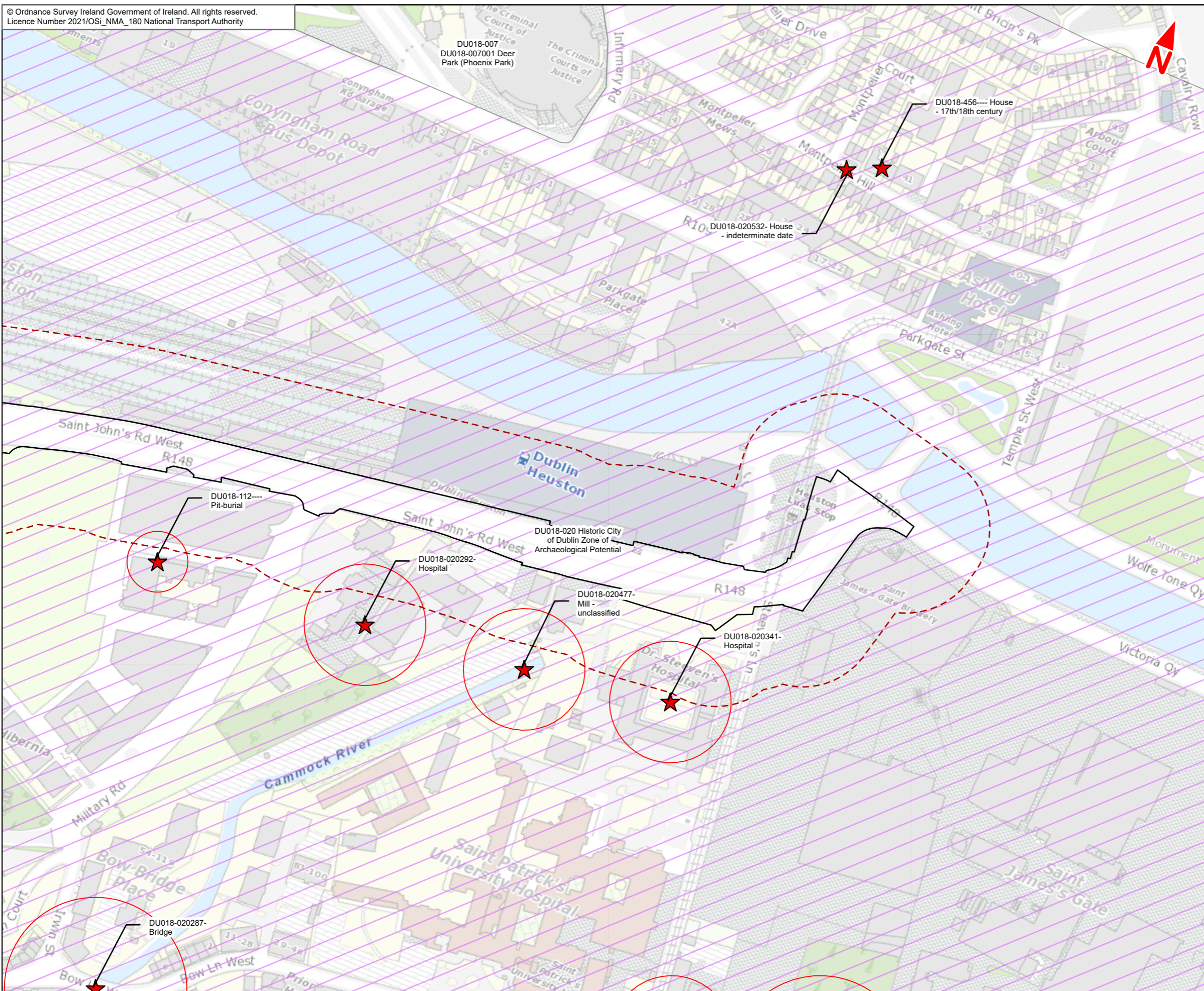
Client: **NTA**
Udarás Náisiúnta Iompair
National Transport Authority

Consultant: **JACOBS ARUP SYSTRA**

Date: 29/09/2022 | Scale @ A3: 1:2,500
Project Code: BCIDE | Originator Code: JAC

Drawn: FG | Checked: PW | Approved: DK

| | | | | |
|--|------------------------|-----------|----------|--|
| Programme Title: BUSCONNECTS DUBLIN CORE BUS CORRIDORS INFRASTRUCTURE WORKS | | | | |
| Drawing Title: Lucan to City Centre Core Bus Corridor Scheme Figure 15.1 Archaeological & Cultural Heritage | | | | |
| Drawing File Name: BCIDE-JAC-ENV_HR-0006_XX_00-DR-GG-0013 | Sheet Number: 13 of 14 | Status: A | Rev: M01 | |



- Legend :**
- Lucan to City Centre Core Bus Corridor Scheme
 - 50m Study Area
 - RMP/SMR Sites
 - Historic City of Dublin Zone of Archaeological Potential

This drawing is not to be used in whole or in part other than for the intended purpose and project as defined on this drawing. Contains Irish Public Sector Data licensed under a Creative Commons Attribution 4.0 International (CC BY 4.0) licence. Data downloaded 01/04/21



Disclaimer
a. © National Transport Authority (NTA) 2021. This drawing is confidential and the copyright in it is owned by NTA. This drawing must not be either loaned, copied or otherwise reproduced in whole or in part or used for any purpose without the prior permission of NTA.
b. This drawing is to be used for the design element identified in the title block. Other information shown is to be considered indicative only. The drawing is to be read in conjunction with all other relevant design drawings.
c. O.S. data used for plans are printed under © Ordnance Survey Ireland Government of Ireland. All rights reserved. Licence Number 2021/OSI_NMA_180 National Transport Authority. All elevations are in metres and relate to OSi Geoid Model (OSGM15) Mean Head. All Co-ordinates are in Irish

Transverse Mercator Grid (ITM) as defined by OSi active local GPS station.
d. Information concerning the position of apparatus shown on this drawing is based on drawings supplied by the utility owners and/or the utility works contractor, whilst every care has been taken in the preparation of this drawing, positions should be taken as approximate and are intended for general guidance only and no representation is made by the NTA as to the accuracy, completeness, sufficiency or otherwise of this drawing and the position of the apparatus. The information contained herein does not purport to be comprehensive or final as the apparatus is subject to being altered and/or superseded. Recipients should not rely on this information. Any liabilities are hereby expressly disclaimed.

e. The information contained herein has been provided by the NTA but does not purport to be comprehensive or final. Recipients should not rely on the information. Neither the NTA nor any of its directors, officers, employees, agents, stakeholders or advisers make any representation or warranty as to, or accept any liability or responsibility in relation to, the adequacy, accuracy, reasonableness or completeness of the information provided as part of this document or any matter on which the information is based (including but not limited to loss or damage arising as a result of reliance by recipients on the information or any part of it. Any liabilities are hereby expressly disclaimed.



| Rev | Date | Drn | Chk'd | App'd | Description |
|-----|--------|-----|-------|-------|------------------------------|
| M01 | Sep 22 | FG | PW | DK | ISSUE FOR PHASE 4 : PLANNING |

Client
NTA
Udarás Náisiúnta Iompair
National Transport Authority

Date: 29/09/2022
Scale @ A3: 1:2,500

Project Code: BCIDE
Originator Code: JAC

Consultant
JACOBS ARUP SYSTRA

Drawn: FG
Checked: PW
Approved: DK

QMS Code

| | | | |
|---|--------------------------|-------------|------------|
| Programme Title BUSCONNECTS DUBLIN CORE BUS CORRIDORS INFRASTRUCTURE WORKS | | | |
| Drawing Title Lucan to City Centre Core Bus Corridor Scheme Figure 15.1 Archaeological & Cultural Heritage | | | |
| Drawing File Name BCIDE-JAC-ENV_HR-0006_XX_00-DR-GG-0014 | Sheet Number 14 of 14 | Status A | Rev M01 |